



# TAOGLAS®



# Datasheet

## Synergy XR 9-in-1

**Part No:**  
MA1609.A.001

### Description

MA1609 - 1\*GNSS 4\*5G/4G MIMO 4\*Wi-Fi MIMO

### Features:

- Low-profile Permanent Mount Enclosure
- 4\* 5G/4G MIMO 600-6000MHz
- 4\* Wi-Fi MIMO 2.4/5.8/7.125 GHz (Including Wi-Fi 6)
- 1\* GPS L1/G1/B1
- Worldwide 5G/4G Bands
- IP67 Waterproof Enclosure
- Dimensions: Ø161.3mm \* 67mm
- Staggered RG-174 with SMA(M)/RP-SMA(M) connectors
- RoHS & Reach Compliant

|       |                           |     |
|-------|---------------------------|-----|
| 1.    | Introduction              | 2   |
| 2.    | Specification             | 3   |
| 3.    | Antenna Characteristics   | 8   |
| 4.    | Radiation Patterns        | 18  |
| 5.    | Mechanical Drawing        | 149 |
| 6.    | Installation Instructions | 150 |
| 7.    | Packaging                 | 152 |
| <hr/> |                           |     |
|       | Changelog                 | 153 |

Taoglas makes no warranties based on the accuracy or completeness of the contents of this document and reserves the right to make changes to specifications and product descriptions at any time without notice. Taoglas reserves all rights to this document and the information contained herein. Reproduction, use or disclosure to third parties without express permission is strictly prohibited.



# 1. Introduction



The Taoglas Synergy XR MA1609 is a 9-in-1 next-generation permanent mount antenna designed for exceptional performance when used in conjunction with the next generation of routers.

It has been designed for high precision applications and provides excellent performance on GPS L1/B1 & G1 for high-performance cm-level positional accuracy which allows the user to achieve higher location accuracy, as well as stability of position tracking in urban environments with their device and with the next generation of routers.

The 9 antennas inside support 5G/4G, Multi-Band GNSS, and Wi-Fi (2.4GHz/5-7.125GHz). The 5G/4G antennas are wideband 600MHz to 6GHz to cover the full spectrum of 5G frequencies. The Wi-Fi antenna includes Wi-Fi 6 and 7 capabilities to ensure your design is future-proof for the next generation of Router connectivity.

Combining GNSS, 5G/4G, Wi-Fi 6, and an incredibly compact PC enclosure with a fully IP67 rated waterproof, The Synergy XR MA1609.A.001 is the right powerful, compact combination antenna for your application.

Typical Applications Include:

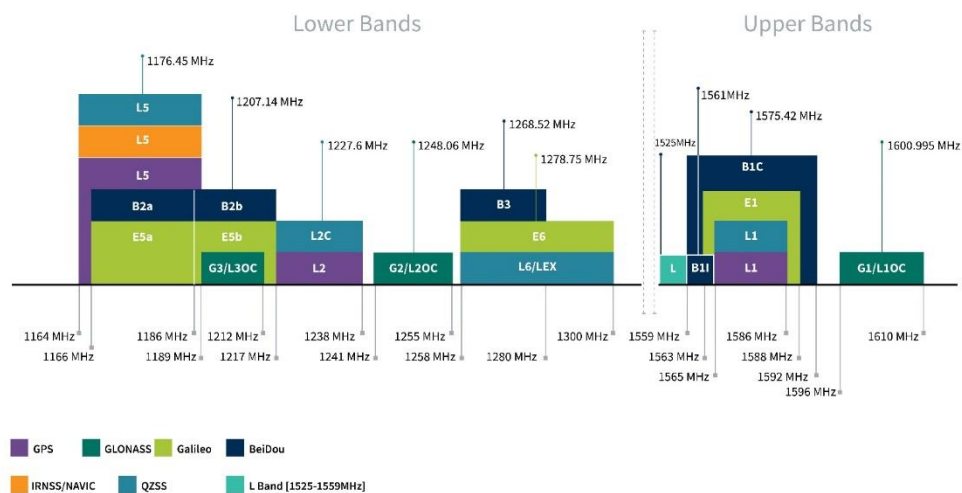
- Autonomous Driving
- Precision Positioning for Robotics
- Precision Agriculture
- Inventory Management & Container tracking
- Telematics & Asset Tracking

The Synergy XR MA1609.A.001 is the latest external addition to an ongoing product roadmap of high precision antennas by Taoglas.

Cable and connectors are customizable. Please contact your regional Taoglas customer support team for further information.

## 2. Specification

| GNSS Frequency Bands |                         |                           |                    |                    |                   |
|----------------------|-------------------------|---------------------------|--------------------|--------------------|-------------------|
| GPS                  | L1<br>1575.42 MHz       | L2<br>1227.6 MHz          | L5<br>1176.45 MHz  |                    |                   |
|                      | ■                       | □                         | □                  |                    |                   |
| GLONASS              | G1<br>1602 MHz          | G2<br>1248 MHz            | G3<br>1207 MHz     |                    |                   |
|                      | ■                       | □                         | □                  |                    |                   |
| Galileo              | E1<br>1575.24 MHz       | E5a<br>1176.45 MHz        | E5b<br>1201.5 MHz  | E6<br>1278.75 MHz  |                   |
|                      | ■                       | □                         | □                  | □                  |                   |
| BeiDou               | B1C<br>1575.42 MHz      | B1I<br>1561 MHz           | B2a<br>1176.45 MHz | B2b<br>1207.14 MHz | B3<br>1268.52 MHz |
|                      | ■                       | ■                         | □                  | □                  | □                 |
| L-Band               | L-Band<br>1542 MHz      |                           |                    |                    |                   |
|                      | □                       |                           |                    |                    |                   |
| QZSS (Regional)      | L1<br>1575.42 MHz       | L2C<br>1227.6 MHz         | L5<br>1176.45 MHz  | L6<br>1278.75e6    |                   |
|                      | ■                       | □                         | □                  | □                  |                   |
| IRNSS (Regional)     | L5<br>1176.45 MHz       |                           |                    |                    |                   |
|                      | □                       |                           |                    |                    |                   |
| SBAS                 | L1/E1/B1<br>1575.42 MHz | L5/B2a/E5a<br>1176.45 MHz | G1<br>1602 MHz     | G2<br>1248 MHz     | G3<br>1207 MHz    |
|                      | ■                       | □                         | ■                  | □                  | □                 |



GNSS Bands and Constellations

| GNSS Electrical  |             |       |
|--|-------------|-------|
| Frequency (MHz)  | 1575.42     | 1602  |
| VSWR (max.)  | 1:1         | 1:1   |
| Passive Antenna Efficiency (%) (Without cable loss)        | 36.87       | 43.67 |
| Passive Antenna Gain at Zenith (dBic) (Without cable loss) | 2.45        | 3.79  |
| Group Delay Variation (ns)                                 | 8           | 4     |
| Polarization   | RHCP        |       |
| Impedance  | 50 $\Omega$ |       |
| Cable  | RG174       |       |
| Connector  | SMA(M)      |       |
|  |             |       |
|  |             |       |

| LTE Electrical                             |                 |        |              |                |                   |                 |           |              |                   |                  |
|--|-----------------|--------|--------------|----------------|-------------------|-----------------|-----------|--------------|-------------------|------------------|
| Band                                       | Frequency (MHz) | MIMO   | Measurement  | Efficiency (%) | Average Gain (dB) | Peak Gain (dBi) | Impedance | Polarization | Radiation Pattern | Max. input power |
| 5G NR/4G Band 71                           | 617-698         | MIMO 1 | Free Space   | 48.7           | -3.13             | 1.49            | 50 Ω      | Linear       | Omni              | 2W               |
|  |                 |        | Ground Plane | 21.2           | -6.73             | -0.15           |           |              |                   |                  |
|  |                 | MIMO 2 | Free Space   | 45.1           | -3.46             | 0.53            |           |              |                   |                  |
|  |                 |        | Ground Plane | 18.6           | -7.31             | -0.47           |           |              |                   |                  |
|  |                 | MIMO 3 | Free Space   | 48.4           | -3.15             | 1.32            |           |              |                   |                  |
|  |                 |        | Ground Plane | 20.2           | -6.96             | 0.23            |           |              |                   |                  |
|  |                 | MIMO 4 | Free Space   | 48.3           | -3.16             | 1.39            |           |              |                   |                  |
|  |                 |        | Ground Plane | 18.6           | -7.30             | -0.03           |           |              |                   |                  |
| 4G/3G Band 12,13,14,17,28,29               | 698-806         | MIMO 1 | Free Space   | 47.0           | -3.28             | 1.45            |           |              |                   |                  |
|  |                 |        | Ground Plane | 30.0           | -5.23             | -0.22           |           |              |                   |                  |
|  |                 | MIMO 2 | Free Space   | 45.9           | -3.39             | 0.74            |           |              |                   |                  |
|  |                 |        | Ground Plane | 28.5           | -5.45             | -1.24           |           |              |                   |                  |
|  |                 | MIMO 3 | Free Space   | 46.8           | -3.30             | 1.17            |           |              |                   |                  |
|  |                 |        | Ground Plane | 29.8           | -5.26             | -0.06           |           |              |                   |                  |
|  |                 | MIMO 4 | Free Space   | 47.4           | -3.24             | 1.50            |           |              |                   |                  |
|  |                 |        | Ground Plane | 30.5           | -5.15             | -0.03           |           |              |                   |                  |
| 4G/3G/NB-IoT/Cat M Band 5,8,18,19,20,26,27 | 824-960         | MIMO 1 | Free Space   | 52.4           | -2.80             | 1.51            |           |              |                   |                  |
|  |                 |        | Ground Plane | 42.5           | -3.72             | 2.85            |           |              |                   |                  |
|  |                 | MIMO 2 | Free Space   | 51.6           | -2.88             | 1.29            |           |              |                   |                  |
|  |                 |        | Ground Plane | 42.1           | -3.76             | 3.34            |           |              |                   |                  |
|  |                 | MIMO 3 | Free Space   | 52.7           | -2.78             | 1.50            |           |              |                   |                  |
|  |                 |        | Ground Plane | 43.3           | -3.63             | 3.98            |           |              |                   |                  |
|  |                 | MIMO 4 | Free Space   | 53.7           | -2.70             | 1.88            |           |              |                   |                  |
|  |                 |        | Ground Plane | 42.0           | -3.77             | 2.96            |           |              |                   |                  |
| 5G NR/4G Band 21,32,74,75,76               | 1427-1518       | MIMO 1 | Free Space   | 58.6           | -2.32             | 2.79            |           |              |                   |                  |
|  |                 |        | Ground Plane | 53.6           | -2.71             | 3.00            |           |              |                   |                  |
|  |                 | MIMO 2 | Free Space   | 56.3           | -2.50             | 1.74            |           |              |                   |                  |
|  |                 |        | Ground Plane | 54.0           | -2.68             | 3.18            |           |              |                   |                  |
|  |                 | MIMO 3 | Free Space   | 59.4           | -2.26             | 3.02            |           |              |                   |                  |
|  |                 |        | Ground Plane | 55.0           | -2.60             | 2.91            |           |              |                   |                  |
|  |                 | MIMO 4 | Free Space   | 55.2           | -2.58             | 2.53            |           |              |                   |                  |
|  |                 |        | Ground Plane | 53.0           | -2.76             | 3.15            |           |              |                   |                  |
| 4G/3G Band 1,2,3,4,9,23,25,35,39,66        | 1710-2200       | MIMO 1 | Free Space   | 50.8           | -2.94             | 2.72            |           |              |                   |                  |
|  |                 |        | Ground Plane | 50.5           | -2.96             | 4.54            |           |              |                   |                  |
|  |                 | MIMO 2 | Free Space   | 47.6           | -3.23             | 1.19            |           |              |                   |                  |
|  |                 |        | Ground Plane | 48.2           | -3.17             | 3.54            |           |              |                   |                  |
|  |                 | MIMO 3 | Free Space   | 48.6           | -3.13             | 1.88            |           |              |                   |                  |
|  |                 |        | Ground Plane | 51.3           | -2.90             | 3.92            |           |              |                   |                  |
|  |                 | MIMO 4 | Free Space   | 48.2           | -3.17             | 2.57            |           |              |                   |                  |
|  |                 |        | Ground Plane | 47.7           | -3.22             | 3.15            |           |              |                   |                  |
| 4G/3G Band 7,30,38,40,41                   | 2300-2690       | MIMO 1 | Free Space   | 64.7           | -1.89             | 4.20            |           |              |                   |                  |
|  |                 |        | Ground Plane | 68.0           | -1.67             | 5.65            |           |              |                   |                  |
|  |                 | MIMO 2 | Free Space   | 64.2           | -1.93             | 4.13            |           |              |                   |                  |
|  |                 |        | Ground Plane | 67.0           | -1.74             | 4.94            |           |              |                   |                  |
|  |                 | MIMO 3 | Free Space   | 63.5           | -1.97             | 4.16            |           |              |                   |                  |
|  |                 |        | Ground Plane | 65.0           | -1.87             | 5.30            |           |              |                   |                  |
|  |                 | MIMO 4 | Free Space   | 65.4           | -1.85             | 4.00            |           |              |                   |                  |
|  |                 |        | Ground Plane | 66.2           | -1.79             | 4.90            |           |              |                   |                  |
| 5G NR/4G Band 22,42,48,77,78,79            | 3300-5000       | MIMO 1 | Free Space   | 53.4           | -2.73             | 6.00            |           |              |                   |                  |
|  |                 |        | Ground Plane | 52.1           | -2.83             | 6.98            |           |              |                   |                  |
|  |                 | MIMO 2 | Free Space   | 61.1           | -2.14             | 5.44            |           |              |                   |                  |
|  |                 |        | Ground Plane | 62.6           | -2.03             | 8.11            |           |              |                   |                  |
|  |                 | MIMO 3 | Free Space   | 52.0           | -2.84             | 6.31            |           |              |                   |                  |
|  |                 |        | Ground Plane | 51.3           | -2.90             | 7.12            |           |              |                   |                  |
|  |                 | MIMO 4 | Free Space   | 59.4           | -2.26             | 6.34            |           |              |                   |                  |
|  |                 |        | Ground Plane | 59.4           | -2.26             | 8.32            |           |              |                   |                  |
| LTE5200/Wi-Fi5800                          | 5150-5925       | MIMO 1 | Free Space   | 64.8           | -1.89             | 7.32            |           |              |                   |                  |
|  |                 |        | Ground Plane | 62.3           | -2.05             | 9.29            |           |              |                   |                  |
|  |                 | MIMO 2 | Free Space   | 41.5           | -3.82             | 4.82            |           |              |                   |                  |
|  |                 |        | Ground Plane | 50.5           | -2.97             | 8.16            |           |              |                   |                  |
|  |                 | MIMO 3 | Free Space   | 63.3           | -1.98             | 7.72            |           |              |                   |                  |
|  |                 |        | Ground Plane | 61.2           | -2.13             | 9.35            |           |              |                   |                  |
|  |                 | MIMO 4 | Free Space   | 47.8           | -3.20             | 5.39            |           |              |                   |                  |
|  |                 |        | Ground Plane | 47.8           | -3.21             | 7.80            |           |              |                   |                  |

| 5G/4G Bands |  |                  |                      |                        |                      |                        |                      |                        |                      |                        |
|-------------|--|------------------|----------------------|------------------------|----------------------|------------------------|----------------------|------------------------|----------------------|------------------------|
| Band Number | 5G NR / FR1 / LTE / LTE-Advanced / WCDMA / HSPA / HSPA+ / TD-SCDMA |                  |                      |                        |                      |                        |                      |                        |                      |                        |
|             | Uplink   | Downlink         | MIMO1_<br>Free Space | MIMO1_<br>Ground Plane | MIMO2_<br>Free Space | MIMO2_<br>Ground Plane | MIMO3_<br>Free Space | MIMO3_<br>Ground Plane | MIMO4_<br>Free Space | MIMO4_<br>Ground Plane |
| B1          | 1920 to 1980   | 2110 to 2170     | ✓                    | ✓                      | ✓                    | ✓                      | ✓                    | ✓                      | ✓                    | ✓                      |
| B2          | 1850 to 1910   | 1930 to 1990     | ✓                    | ✓                      | ✓                    | ✓                      | ✓                    | ✓                      | ✓                    | ✓                      |
| B3          | 1710 to 1785   | 1805 to 1880     | ✓                    | ✓                      | ✓                    | ✓                      | ✓                    | ✓                      | ✓                    | ✓                      |
| B4          | 1710 to 1755   | 2110 to 2155     | ✓                    | ✓                      | ✓                    | ✓                      | ✓                    | ✓                      | ✓                    | ✓                      |
| B5          | 824 to 849   | 869 to 894       | ✓                    | ✓                      | ✓                    | ✓                      | ✓                    | ✓                      | ✓                    | ✓                      |
| B7          | 2500 to 2570   | 2620 to 2690     | ✓                    | ✓                      | ✓                    | ✓                      | ✓                    | ✓                      | ✓                    | ✓                      |
| B8          | 880 to 915   | 925 to 960       | ✓                    | ✓                      | ✓                    | ✓                      | ✓                    | ✓                      | ✓                    | ✓                      |
| B9*         | 1749.9 to 1784.9   | 1844.9 to 1879.9 | ✓                    | ✓                      | ✓                    | ✓                      | ✓                    | ✓                      | ✓                    | ✓                      |
| B11         | 1427.9 to 1447.9   | 1475.9 to 1495.9 | ✓                    | ✓                      | ✓                    | ✓                      | ✓                    | ✓                      | ✓                    | ✓                      |
| B12         | 699 to 716   | 729 to 746       | ✓                    | ✓                      | ✓                    | ✓                      | ✓                    | ✓                      | ✓                    | ✓                      |
| B13         | 777 to 787   | 746 to 756       | ✓                    | ✓                      | ✓                    | ✓                      | ✓                    | ✓                      | ✓                    | ✓                      |
| B14         | 788 to 798   | 758 to 768       | ✓                    | ✓                      | ✓                    | ✓                      | ✓                    | ✓                      | ✓                    | ✓                      |
| B17         | 704 to 716   | 734 to 746       | ✓                    | ✓                      | ✓                    | ✓                      | ✓                    | ✓                      | ✓                    | ✓                      |
| B18         | 815 to 830   | 860 to 875       | ✓                    | ✓                      | ✓                    | ✓                      | ✓                    | ✓                      | ✓                    | ✓                      |
| B19         | 830 to 845   | 875 to 890       | ✓                    | ✓                      | ✓                    | ✓                      | ✓                    | ✓                      | ✓                    | ✓                      |
| B20         | 832 to 862   | 791 to 821       | ✓                    | ✓                      | ✓                    | ✓                      | ✓                    | ✓                      | ✓                    | ✓                      |
| B21         | 1447.9 to 1462.9   | 1495.9 to 1510.9 | ✓                    | ✓                      | ✓                    | ✓                      | ✓                    | ✓                      | ✓                    | ✓                      |
| B22*        | 3410 to 3490   | 3510 to 3590     | ✓                    | ✓                      | ✓                    | ✓                      | ✓                    | ✓                      | ✓                    | ✓                      |
| B23*        | 2000 to 2020   | 2180 to 2200     | ✓                    | ✓                      | ✓                    | ✓                      | ✓                    | ✓                      | ✓                    | ✓                      |
| B24         | 1626.5 to 1660.5   | 1525 to 1559     | ✓                    | ✓                      | ✓                    | ✓                      | ✓                    | ✓                      | ✓                    | ✓                      |
| B25         | 1850 to 1915   | 1930 to 1995     | ✓                    | ✓                      | ✓                    | ✓                      | ✓                    | ✓                      | ✓                    | ✓                      |
| B26         | 814 to 849   | 859 to 894       | ✓                    | ✓                      | ✓                    | ✓                      | ✓                    | ✓                      | ✓                    | ✓                      |
| B27*        | 807 to 824   | 852 to 869       | ✓                    | ✓                      | ✓                    | ✓                      | ✓                    | ✓                      | ✓                    | ✓                      |
| B28         | 703 to 748   | 758 to 803       | ✓                    | ✓                      | ✓                    | ✓                      | ✓                    | ✓                      | ✓                    | ✓                      |
| B29         | 717 to 728   |                  | ✓                    | ✓                      | ✓                    | ✓                      | ✓                    | ✓                      | ✓                    | ✓                      |
| B30         | 2305 to 2315   | 2350 to 2360     | ✓                    | ✓                      | ✓                    | ✓                      | ✓                    | ✓                      | ✓                    | ✓                      |
| B31         | 452.5 to 457.5   | 462.5 to 467.5   | *                    | *                      | *                    | *                      | *                    | *                      | *                    | *                      |
| B32         | 1452 to 1496   |                  | ✓                    | ✓                      | ✓                    | ✓                      | ✓                    | ✓                      | ✓                    | ✓                      |
| B34         | 2010 to 2025   |                  | ✓                    | ✓                      | ✓                    | ✓                      | ✓                    | ✓                      | ✓                    | ✓                      |
| B35         | 1850 to 1910   |                  | ✓                    | ✓                      | ✓                    | ✓                      | ✓                    | ✓                      | ✓                    | ✓                      |
| B36         | 1930 to 1990   |                  | ✓                    | ✓                      | ✓                    | ✓                      | ✓                    | ✓                      | ✓                    | ✓                      |
| B37         | 1910 to 1930   |                  | ✓                    | ✓                      | ✓                    | ✓                      | ✓                    | ✓                      | ✓                    | ✓                      |
| B38         | 2570 to 2620   |                  | ✓                    | ✓                      | ✓                    | ✓                      | ✓                    | ✓                      | ✓                    | ✓                      |
| B39         | 1880 to 1920   |                  | ✓                    | ✓                      | ✓                    | ✓                      | ✓                    | ✓                      | ✓                    | ✓                      |
| B40         | 2300 to 2400   |                  | ✓                    | ✓                      | ✓                    | ✓                      | ✓                    | ✓                      | ✓                    | ✓                      |
| B41         | 2496 to 2690   |                  | ✓                    | ✓                      | ✓                    | ✓                      | ✓                    | ✓                      | ✓                    | ✓                      |
| B42         | 3400 to 3600   |                  | ✓                    | ✓                      | ✓                    | ✓                      | ✓                    | ✓                      | ✓                    | ✓                      |
| B43         | 3600 to 3800   |                  | ✓                    | ✓                      | ✓                    | ✓                      | ✓                    | ✓                      | ✓                    | ✓                      |
| B45         | 1447 to 1467   |                  | ✓                    | ✓                      | ✓                    | ✓                      | ✓                    | ✓                      | ✓                    | ✓                      |
| B46         | 5150 to 5925   |                  | ✓                    | ✓                      | ✓                    | ✓                      | ✓                    | ✓                      | ✓                    | ✓                      |
| B47         | 5855 to 5925   |                  | ✓                    | ✓                      | ✓                    | ✓                      | ✓                    | ✓                      | ✓                    | ✓                      |
| B48         | 3550 to 3700   |                  | ✓                    | ✓                      | ✓                    | ✓                      | ✓                    | ✓                      | ✓                    | ✓                      |
| B49         | 3550 to 3700   |                  | ✓                    | ✓                      | ✓                    | ✓                      | ✓                    | ✓                      | ✓                    | ✓                      |
| B50         | 1432 to 1517   |                  | ✓                    | ✓                      | ✓                    | ✓                      | ✓                    | ✓                      | ✓                    | ✓                      |
| B51         | 1427 to 1432   |                  | ✓                    | ✓                      | ✓                    | ✓                      | ✓                    | ✓                      | ✓                    | ✓                      |
| B52         | 3300 to 3400   |                  | ✓                    | ✓                      | ✓                    | ✓                      | ✓                    | ✓                      | ✓                    | ✓                      |
| B53         | 2483.5 to 2495   |                  | ✓                    | ✓                      | ✓                    | ✓                      | ✓                    | ✓                      | ✓                    | ✓                      |
| B65         | 1920 to 2010   | 2110 to 2200     | ✓                    | ✓                      | ✓                    | ✓                      | ✓                    | ✓                      | ✓                    | ✓                      |
| B66         | 1710 to 1780   | 2110 to 2200     | ✓                    | ✓                      | ✓                    | ✓                      | ✓                    | ✓                      | ✓                    | ✓                      |
| B68         | 698 to 728   | 753 to 783       | ✓                    | ✓                      | ✓                    | ✓                      | ✓                    | ✓                      | ✓                    | ✓                      |
| B69         | 2570 to 2620   |                  | ✓                    | ✓                      | ✓                    | ✓                      | ✓                    | ✓                      | ✓                    | ✓                      |
| B70         | 1695 to 1710   | 1995 to 2020     | ✓                    | ✓                      | ✓                    | ✓                      | ✓                    | ✓                      | ✓                    | ✓                      |
| B71         | 663 to 698   | 617 to 652       | ✓                    | ✓                      | ✓                    | ✓                      | ✓                    | ✓                      | ✓                    | ✓                      |
| B72         | 451 to 456   | 461 to 466       | *                    | *                      | *                    | *                      | *                    | *                      | *                    | *                      |
| B73         | 450 to 455   | 460 to 465       | *                    | *                      | *                    | *                      | *                    | *                      | *                    | *                      |
| B74         | 1427 to 1470   | 1475 to 1518     | ✓                    | ✓                      | ✓                    | ✓                      | ✓                    | ✓                      | ✓                    | ✓                      |
| B75         | 1432 to 1517   |                  | ✓                    | ✓                      | ✓                    | ✓                      | ✓                    | ✓                      | ✓                    | ✓                      |
| B76         | 1427 to 1432   |                  | ✓                    | ✓                      | ✓                    | ✓                      | ✓                    | ✓                      | ✓                    | ✓                      |
| B77         | 3300 to 4200   |                  | ✓                    | ✓                      | ✓                    | ✓                      | ✓                    | ✓                      | ✓                    | ✓                      |
| B78         | 3300 to 3800   |                  | ✓                    | ✓                      | ✓                    | ✓                      | ✓                    | ✓                      | ✓                    | ✓                      |
| B79         | 4400 to 5000   |                  | ✓                    | ✓                      | ✓                    | ✓                      | ✓                    | ✓                      | ✓                    | ✓                      |
| B85         | 698 to 716   | 728 to 746       | ✓                    | ✓                      | ✓                    | ✓                      | ✓                    | ✓                      | ✓                    | ✓                      |
| B87         | 410 to 415   | 420 to 425       | *                    | *                      | *                    | *                      | *                    | *                      | *                    | *                      |
| B88         | 412 to 417   | 422 to 427       | *                    | *                      | *                    | *                      | *                    | *                      | *                    | *                      |

| Wi-Fi Electrical |                 |        |              |                |                   |                 |           |              |                   |                  |
|------------------|-----------------|--------|--------------|----------------|-------------------|-----------------|-----------|--------------|-------------------|------------------|
| Band             | Frequency (MHz) | MIMO   | Measurement  | Efficiency (%) | Average Gain (dB) | Peak Gain (dBi) | Impedance | Polarization | Radiation Pattern | Max. input power |
| Wi-Fi - 2GHz     | 2400-2500       | MIMO 1 | Free Space   | 55.4           | -2.57             | 2.48            | 50 Ω      | Linear       | Omni              | 2W               |
|                  |                 |        | Ground Plane | 59.4           | -2.26             | 4.53            |           |              |                   |                  |
|                  |                 | MIMO 2 | Free Space   | 51.2           | -2.91             | 2.82            |           |              |                   |                  |
|                  |                 |        | Ground Plane | 55.6           | -2.55             | 3.97            |           |              |                   |                  |
|                  |                 | MIMO 3 | Free Space   | 54.8           | -2.61             | 2.21            |           |              |                   |                  |
|                  |                 |        | Ground Plane | 56.2           | -2.50             | 4.20            |           |              |                   |                  |
|                  |                 | MIMO 4 | Free Space   | 54.6           | -2.63             | 2.74            |           |              |                   |                  |
|                  |                 |        | Ground Plane | 60.6           | -2.17             | 4.20            |           |              |                   |                  |
| Wi-Fi - 5GHz     | 5150-5850       | MIMO 1 | Free Space   | 61.2           | -2.13             | 5.88            |           |              |                   |                  |
|                  |                 |        | Ground Plane | 55.2           | -2.58             | 7.51            |           |              |                   |                  |
|                  |                 | MIMO 2 | Free Space   | 54.4           | -2.64             | 5.43            |           |              |                   |                  |
|                  |                 |        | Ground Plane | 43.8           | -3.59             | 6.67            |           |              |                   |                  |
|                  |                 | MIMO 3 | Free Space   | 58.2           | -2.35             | 5.20            |           |              |                   |                  |
|                  |                 |        | Ground Plane | 57.3           | -2.42             | 7.67            |           |              |                   |                  |
|                  |                 | MIMO 4 | Free Space   | 49.0           | -3.10             | 4.93            |           |              |                   |                  |
|                  |                 |        | Ground Plane | 48.2           | -3.17             | 7.09            |           |              |                   |                  |
| Wi-Fi - 6GHz     | 5925-7125       | MIMO 1 | Free Space   | 59.0           | -2.29             | 6.15            |           |              |                   |                  |
|                  |                 |        | Ground Plane | 56.9           | -2.45             | 9.06            |           |              |                   |                  |
|                  |                 | MIMO 2 | Free Space   | 65.5           | -1.84             | 6.01            |           |              |                   |                  |
|                  |                 |        | Ground Plane | 64.0           | -1.94             | 8.75            |           |              |                   |                  |
|                  |                 | MIMO 3 | Free Space   | 61.2           | -2.13             | 6.82            |           |              |                   |                  |
|                  |                 |        | Ground Plane | 60.6           | -2.17             | 8.54            |           |              |                   |                  |
|                  |                 | MIMO 4 | Free Space   | 63.1           | -2.00             | 6.20            |           |              |                   |                  |
|                  |                 |        | Ground Plane | 61.6           | -2.10             | 8.59            |           |              |                   |                  |

| Mechanical        |                            |
|-------------------|----------------------------|
| Dimensions        | Ø161.3mm * 67mm            |
| Weight            | 535g                       |
| Material          | PC                         |
| Connector         | SMA (M) & RP SMA(M)        |
| Cable             | RG174 (see ME drawing)     |
| Environmental     |                            |
| Protection        | IP67                       |
| Temperature Range | -40°C to 85°C              |
| Humidity          | Non-condensing 65°C 95% RH |
| RoHS Compliant    | Yes                        |
| REACH Compliant   | Yes                        |



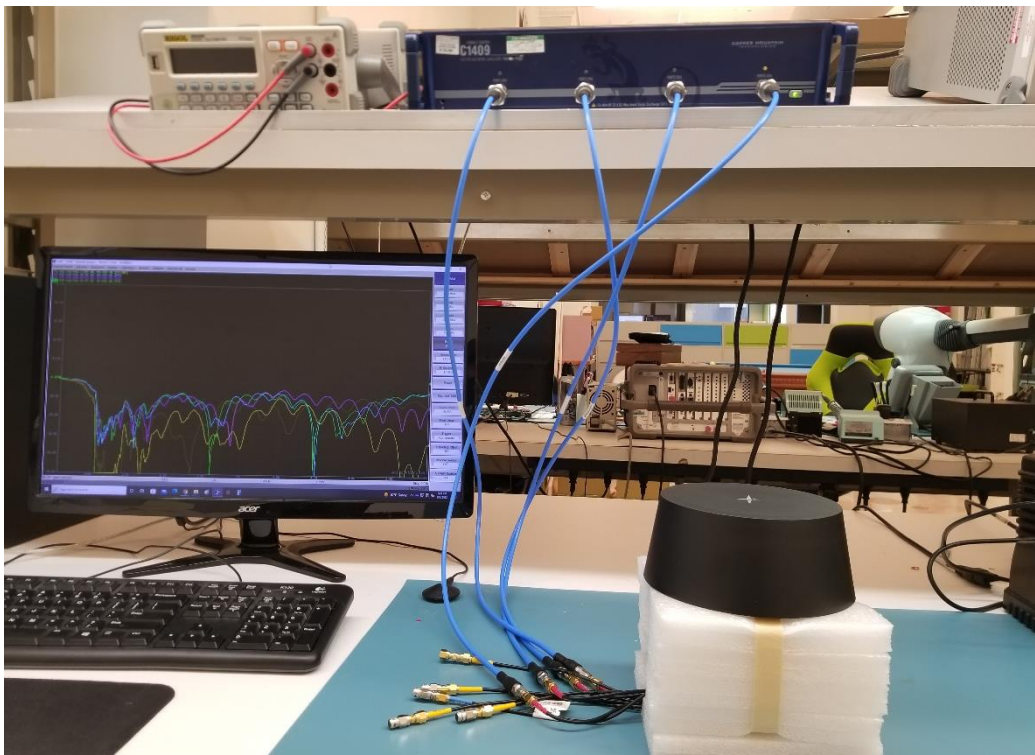
### 3. Antenna Characteristics

#### 3.1 Test Setup

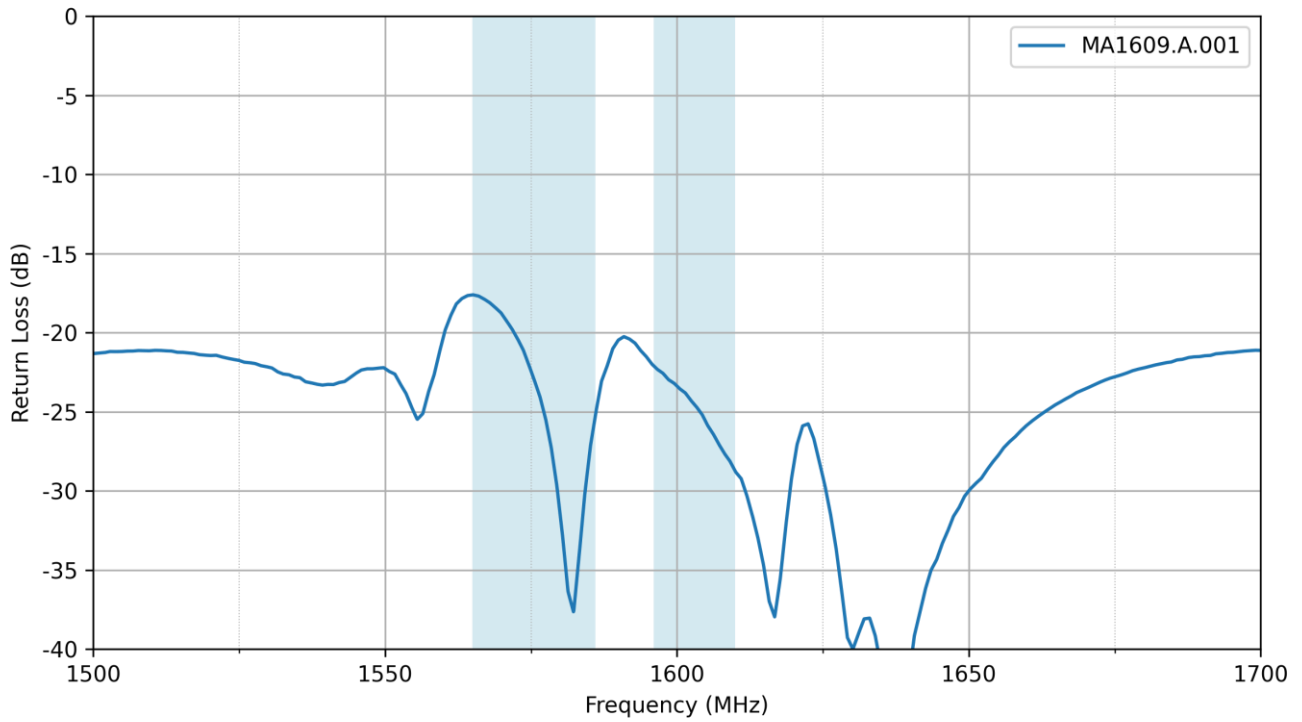
AUT



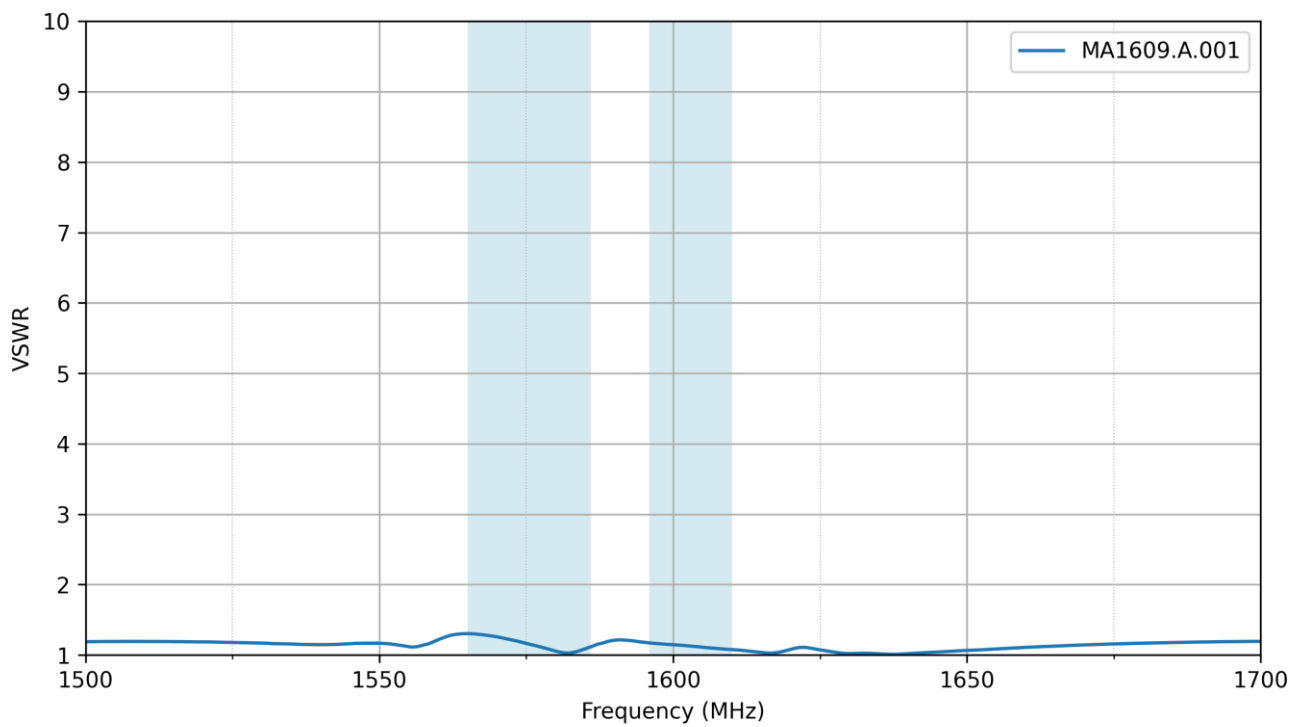
Vector Network Analyzer



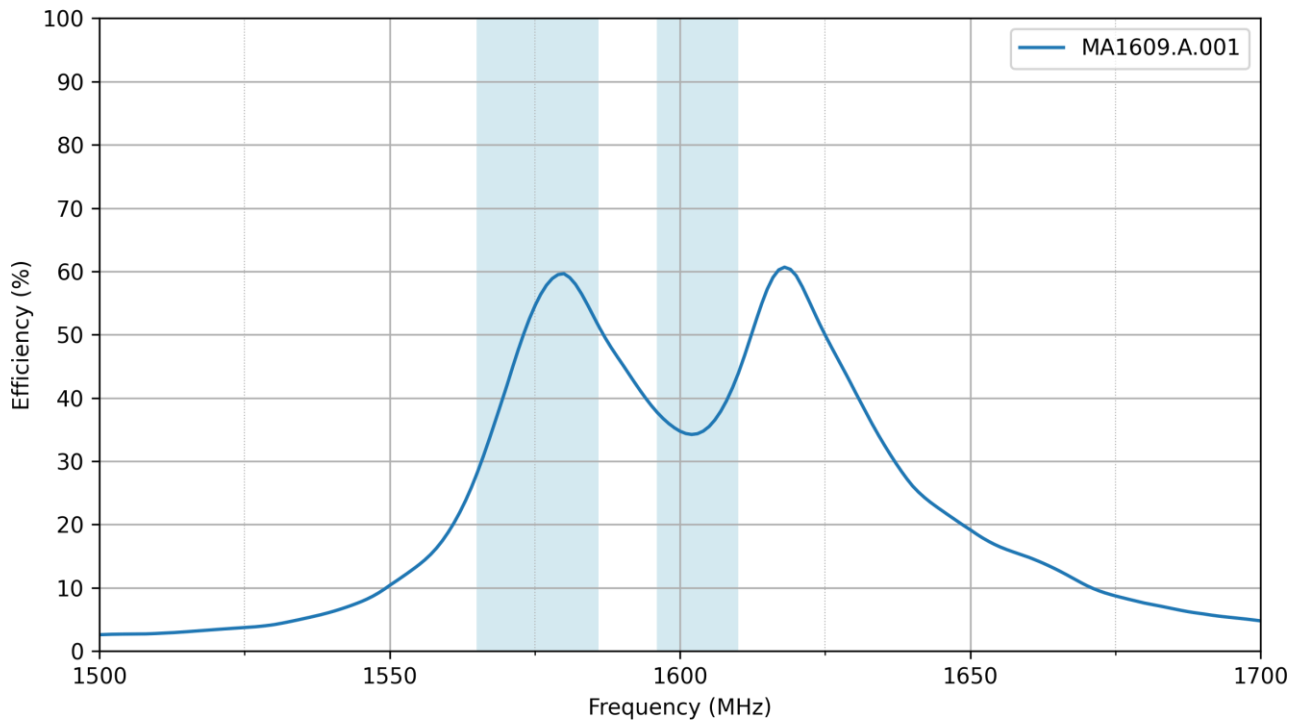
### 3.2 GNSS - Return Loss



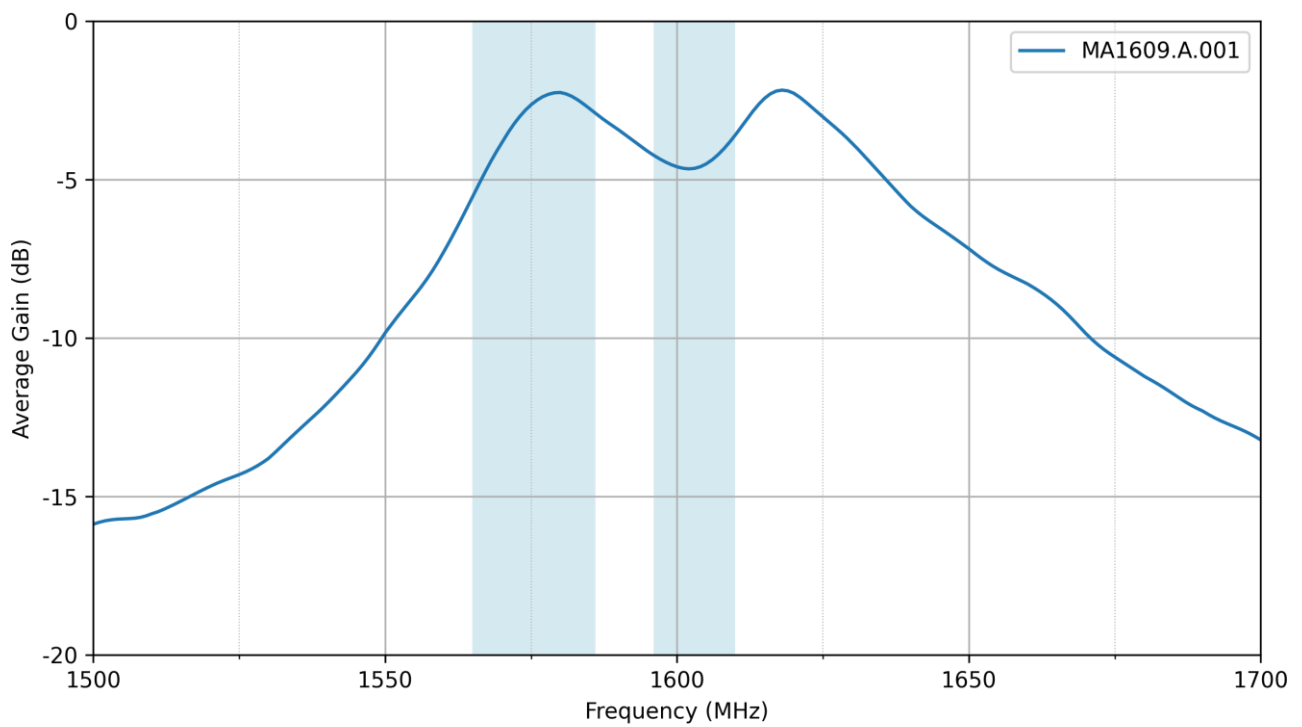
### 3.3 GNSS - VSWR



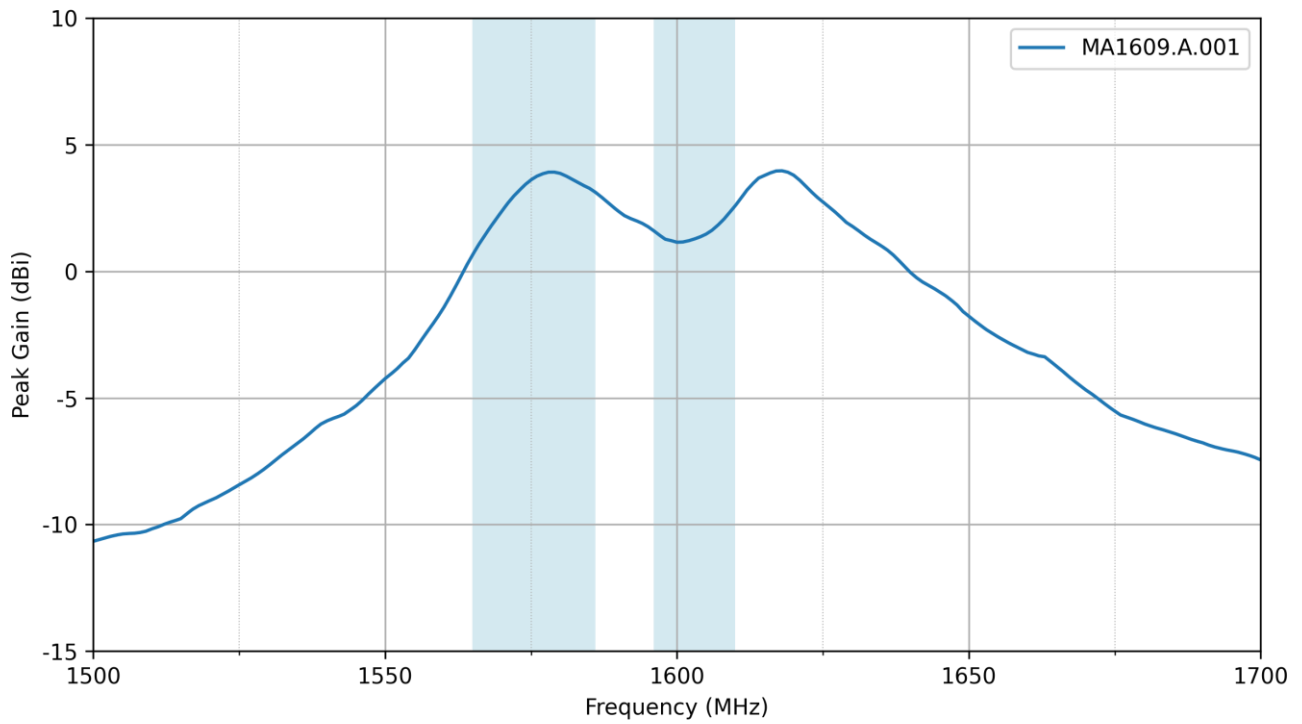
### 3.4 GNSS - Efficiency



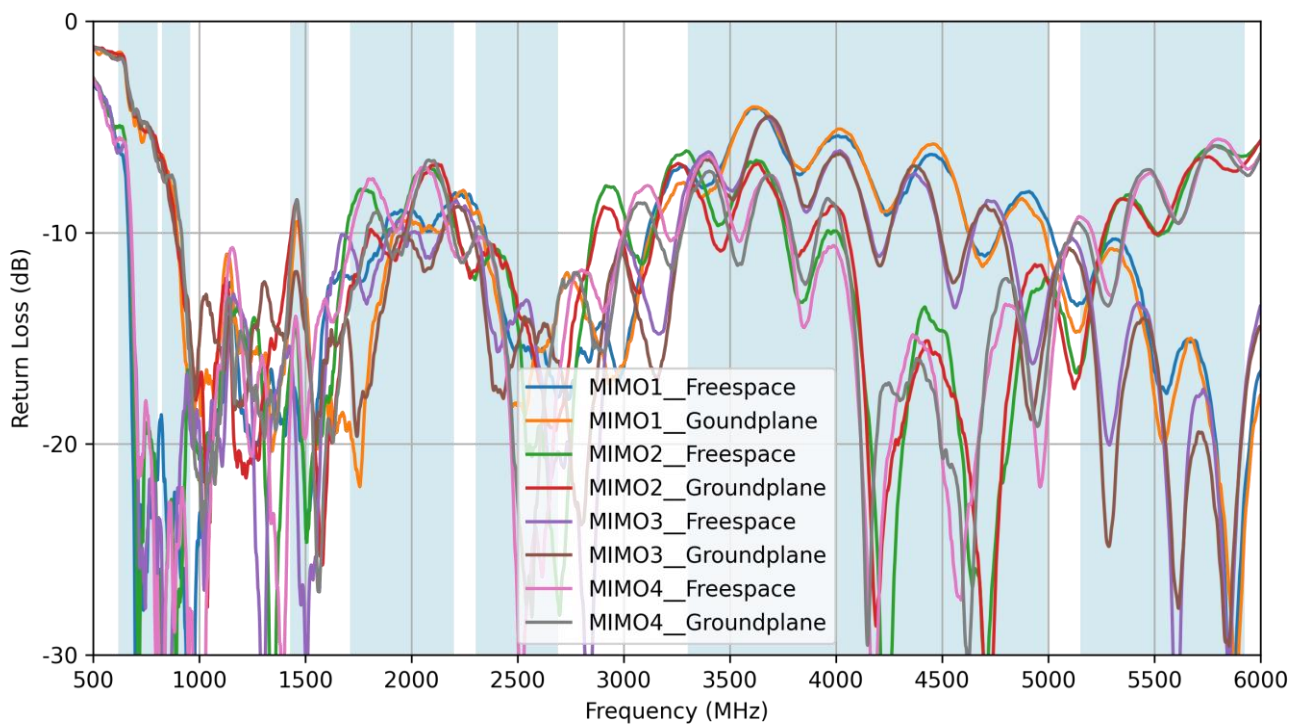
### 3.5 GNSS – Average Gain



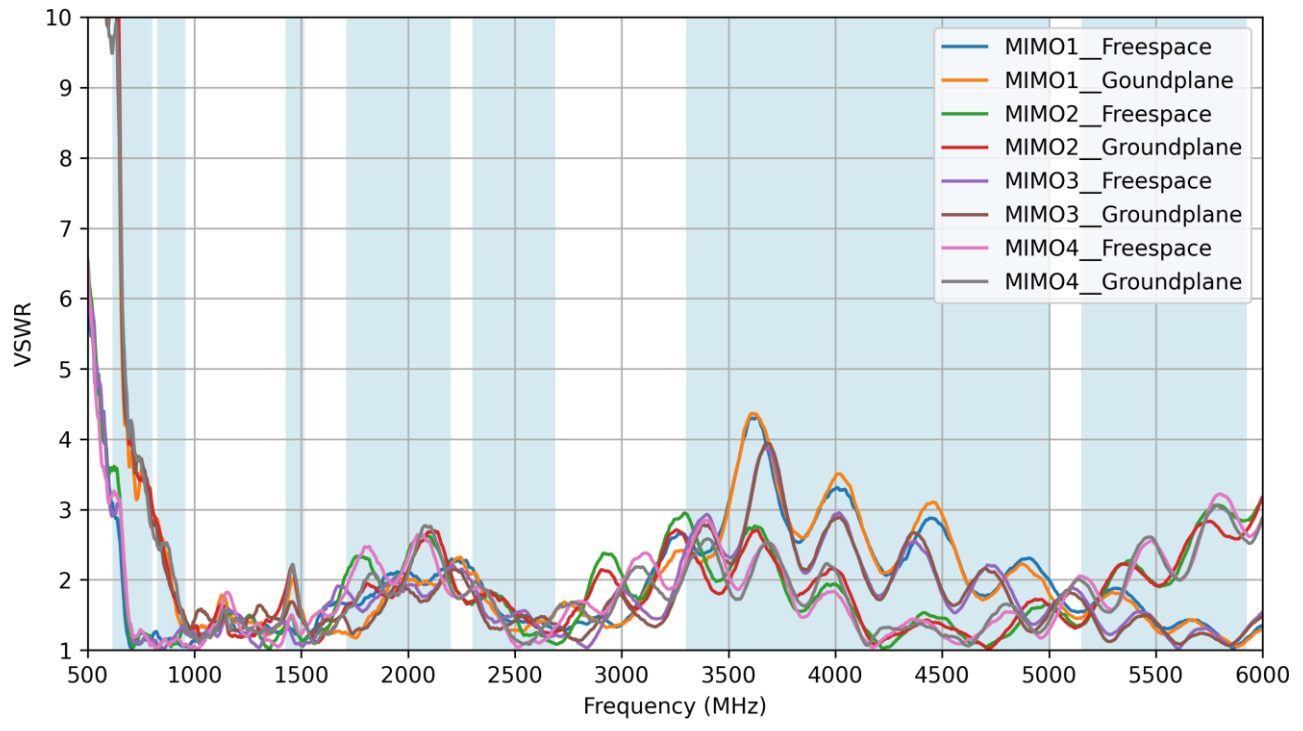
### 3.6 GNSS – Peak Gain



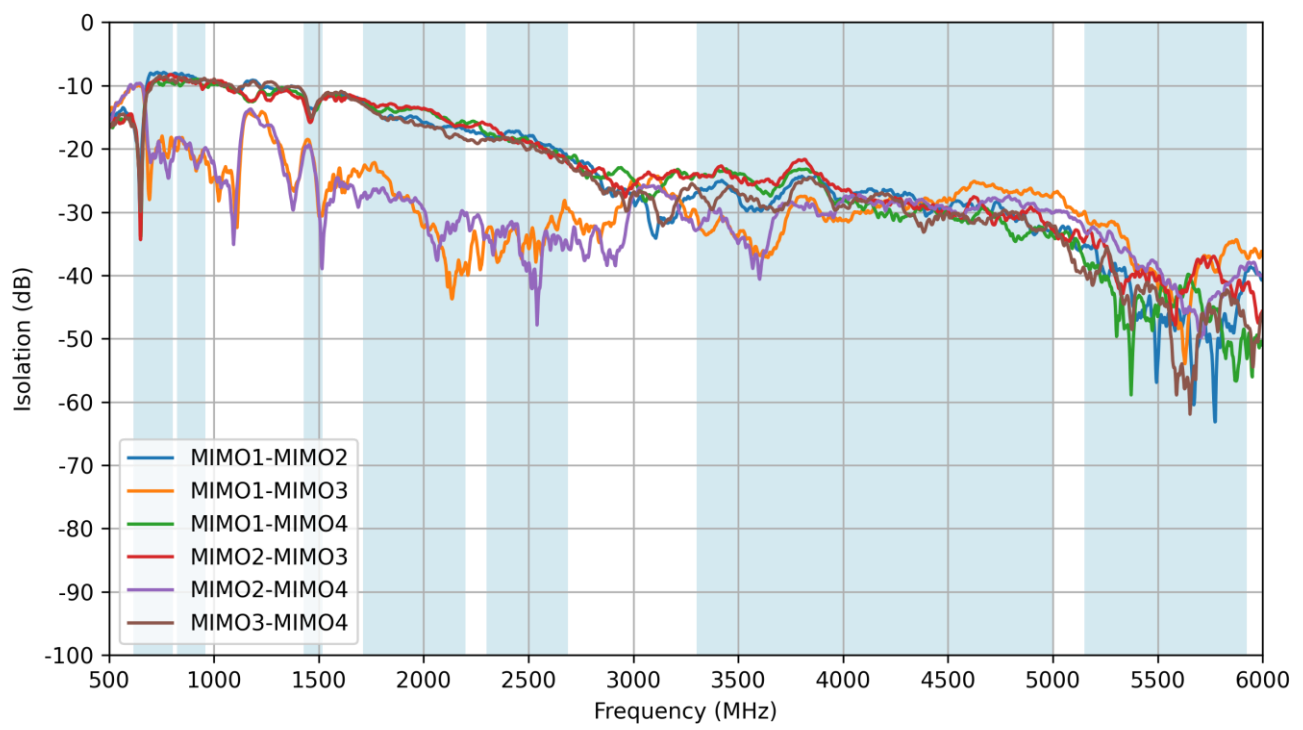
### 3.7 LTE - Return Loss



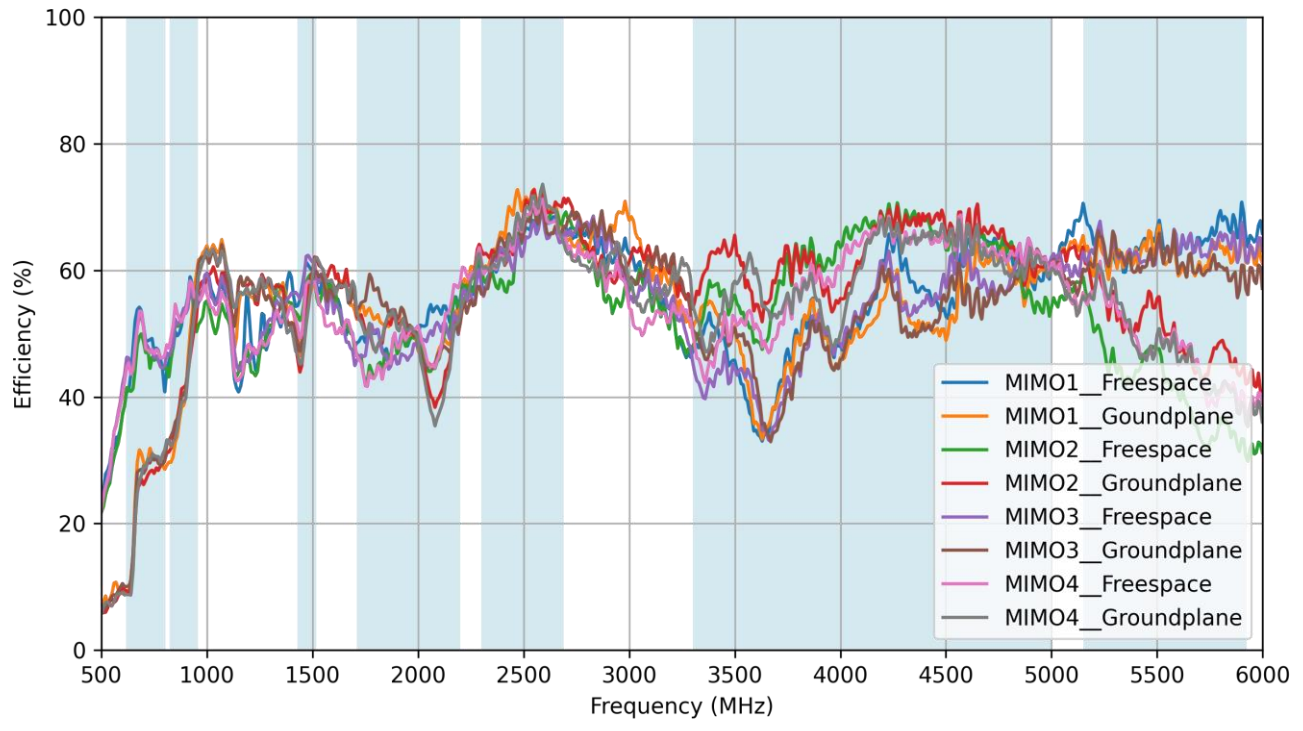
### 3.8 LTE - VSWR



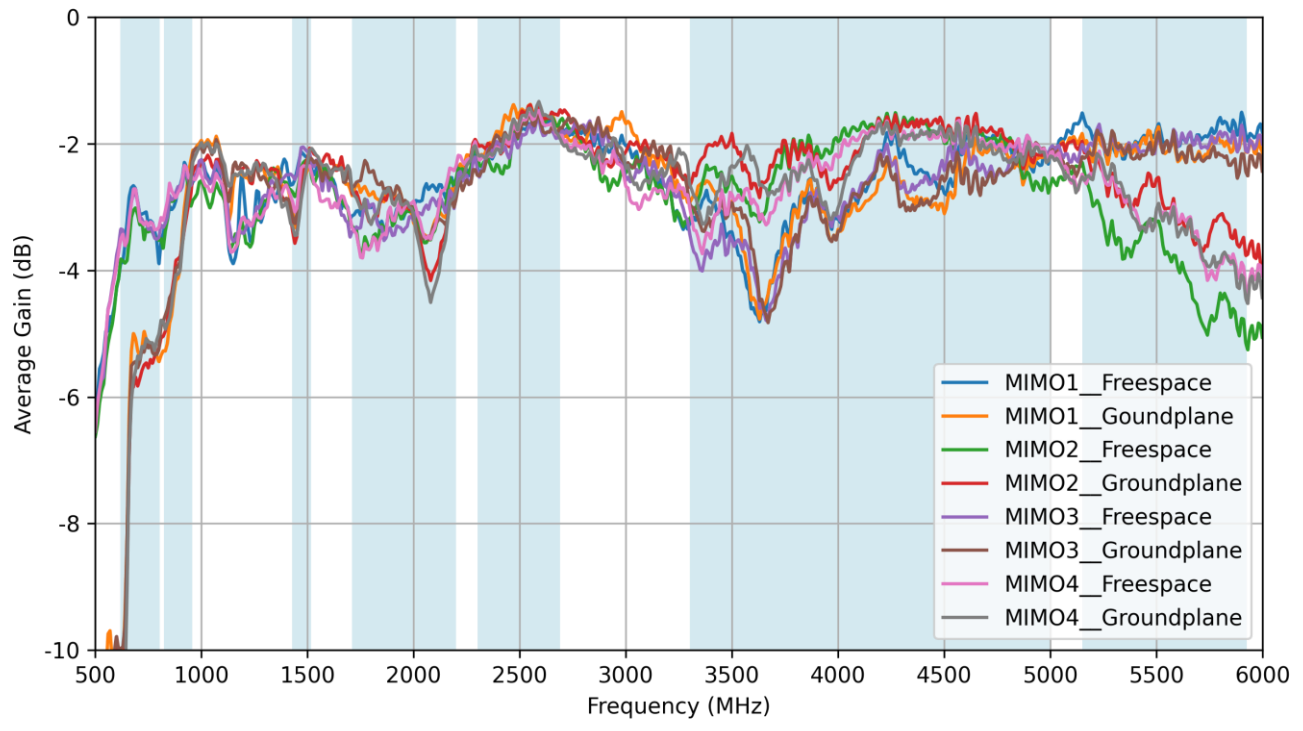
### 3.9 LTE - Isolation



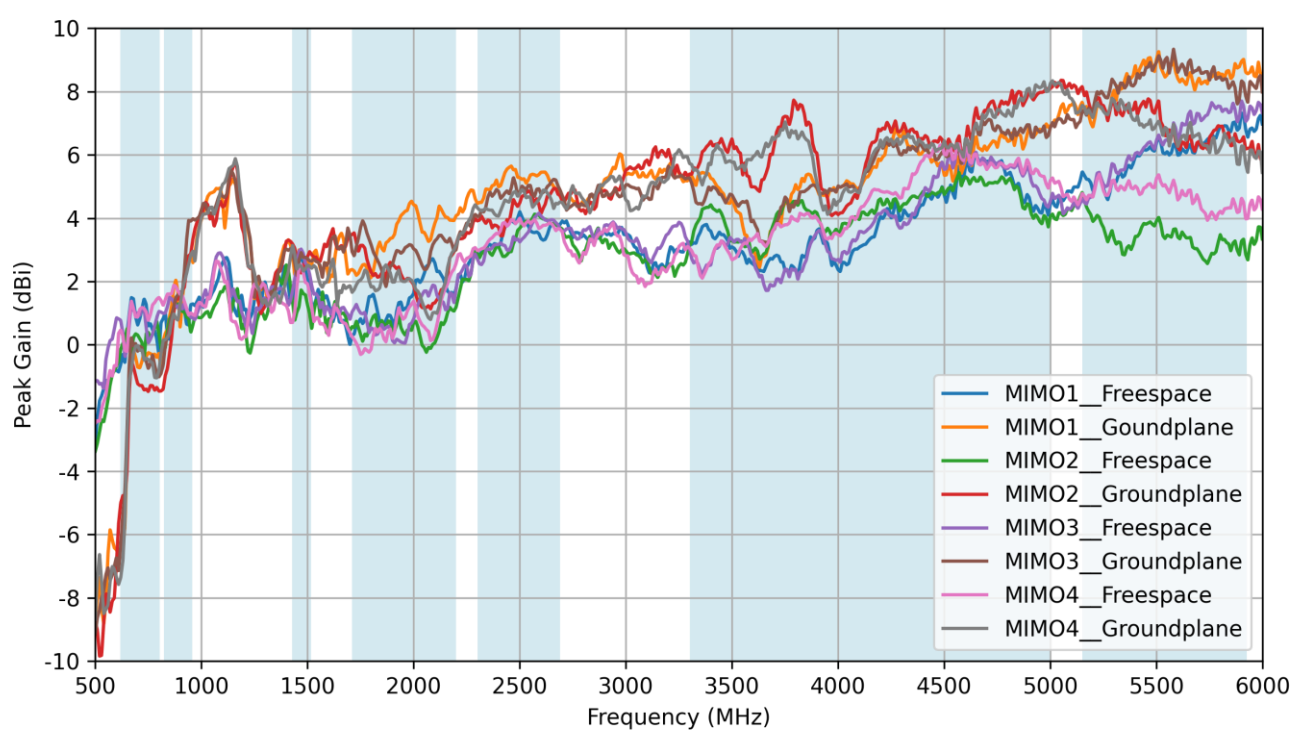
### 3.10 LTE - Efficiency



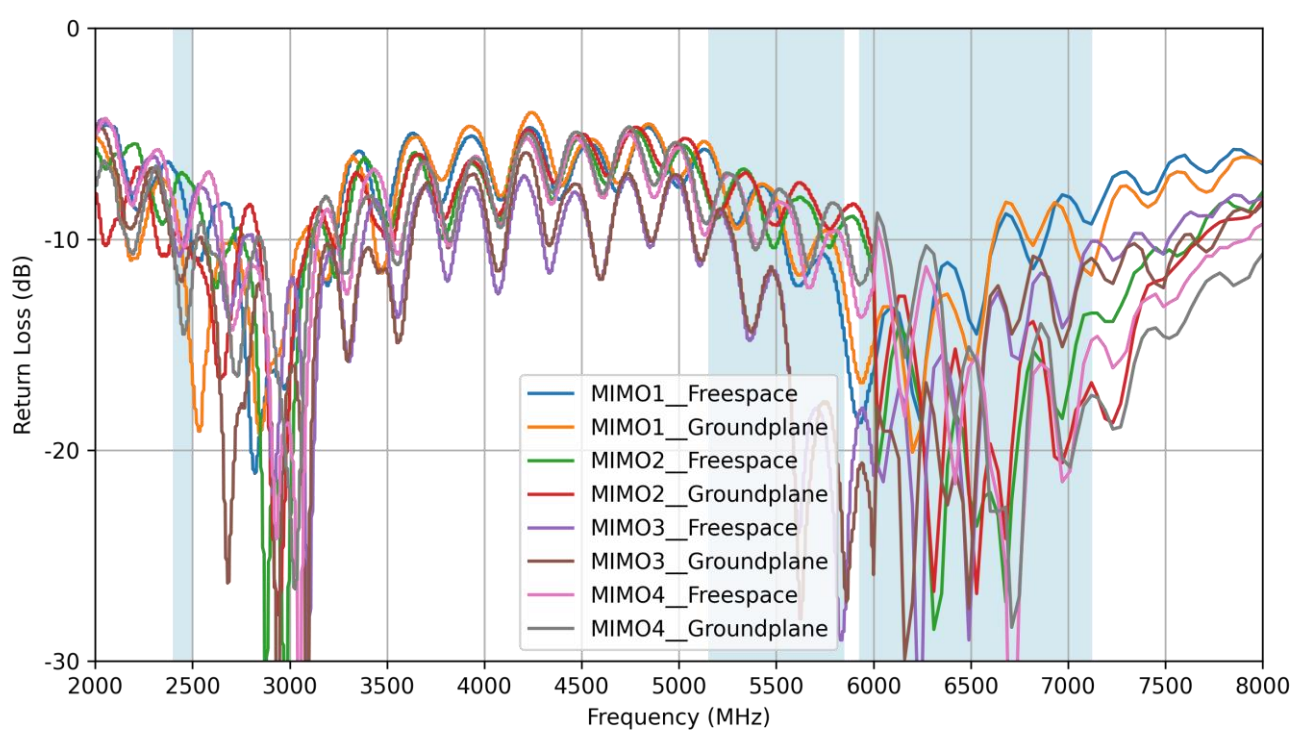
### 3.11 LTE - Average Gain



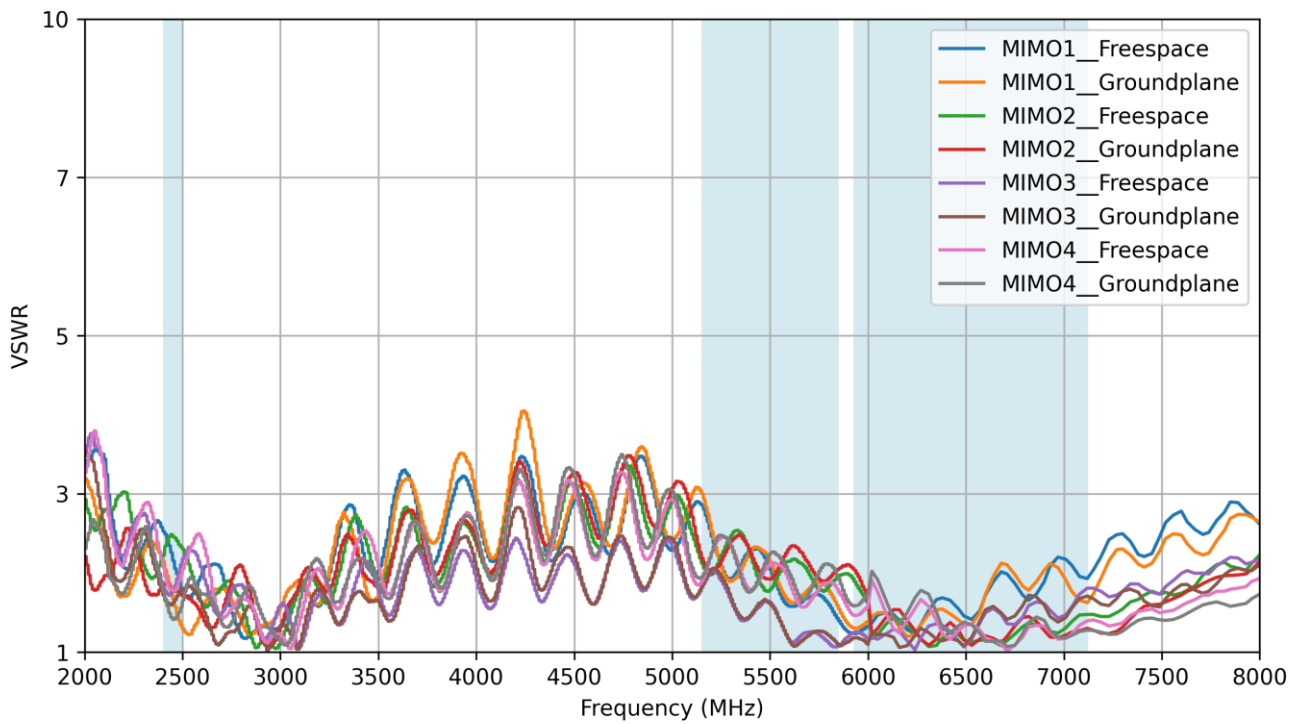
### 3.12 LTE - Peak Gain



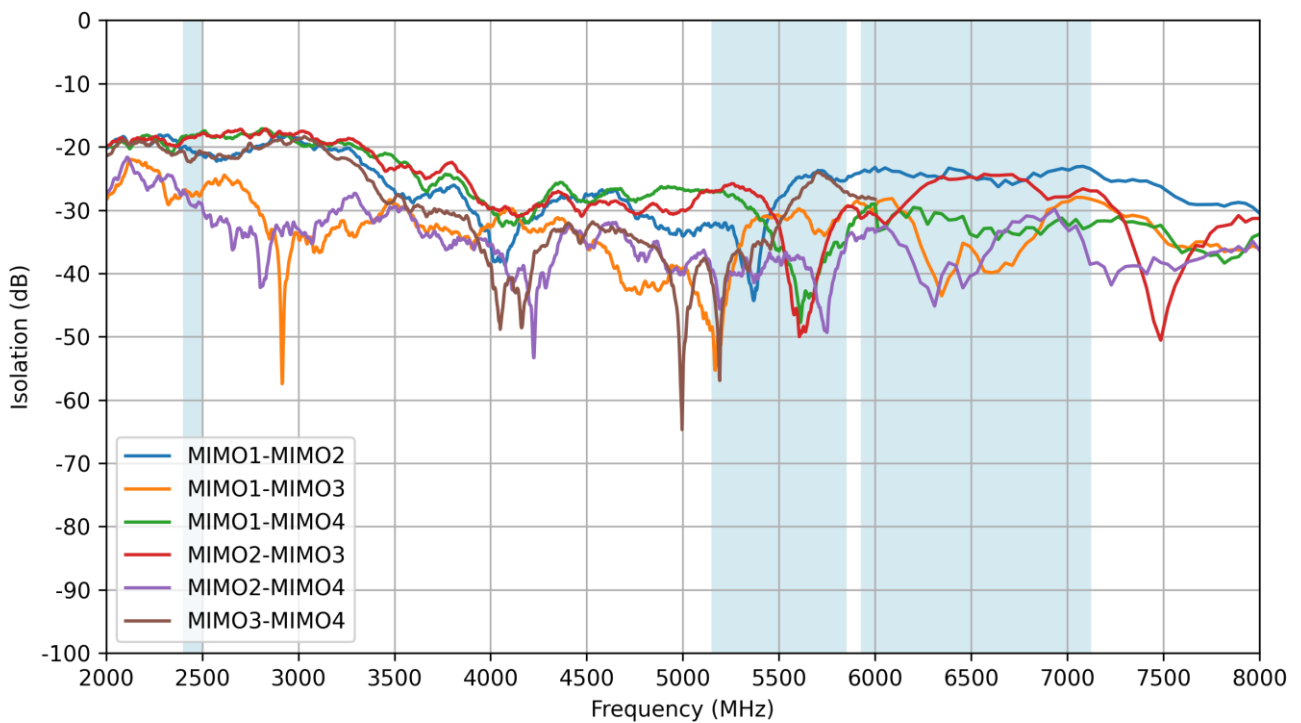
### 3.13 Wi-Fi - Return Loss



### 3.14 Wi-Fi - VSWR

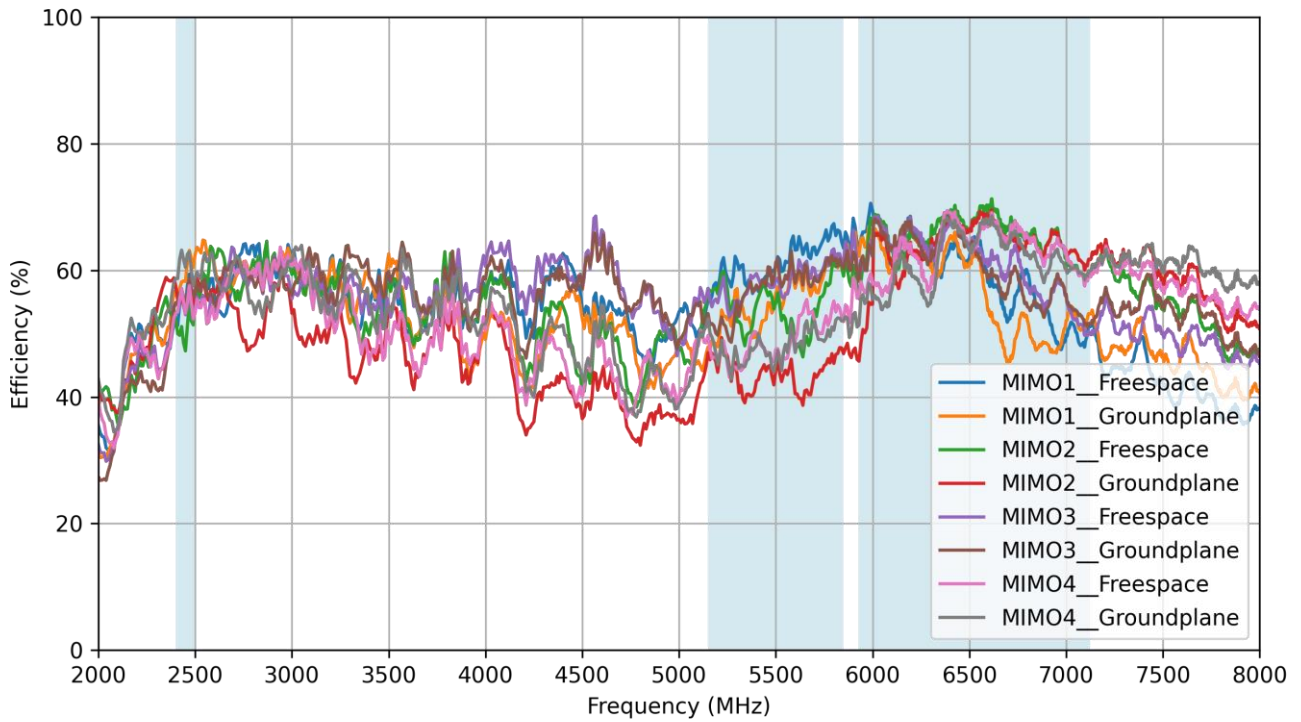


### 3.15 Wi-Fi - Isolation

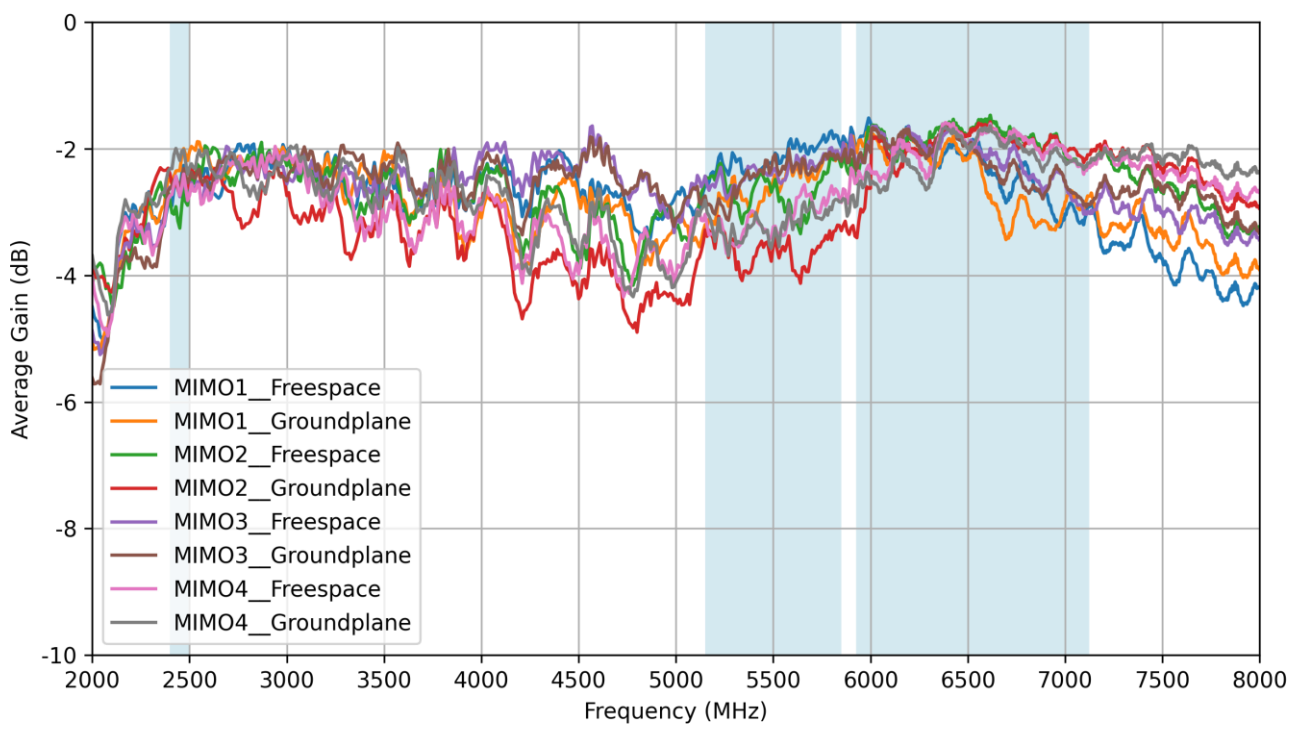




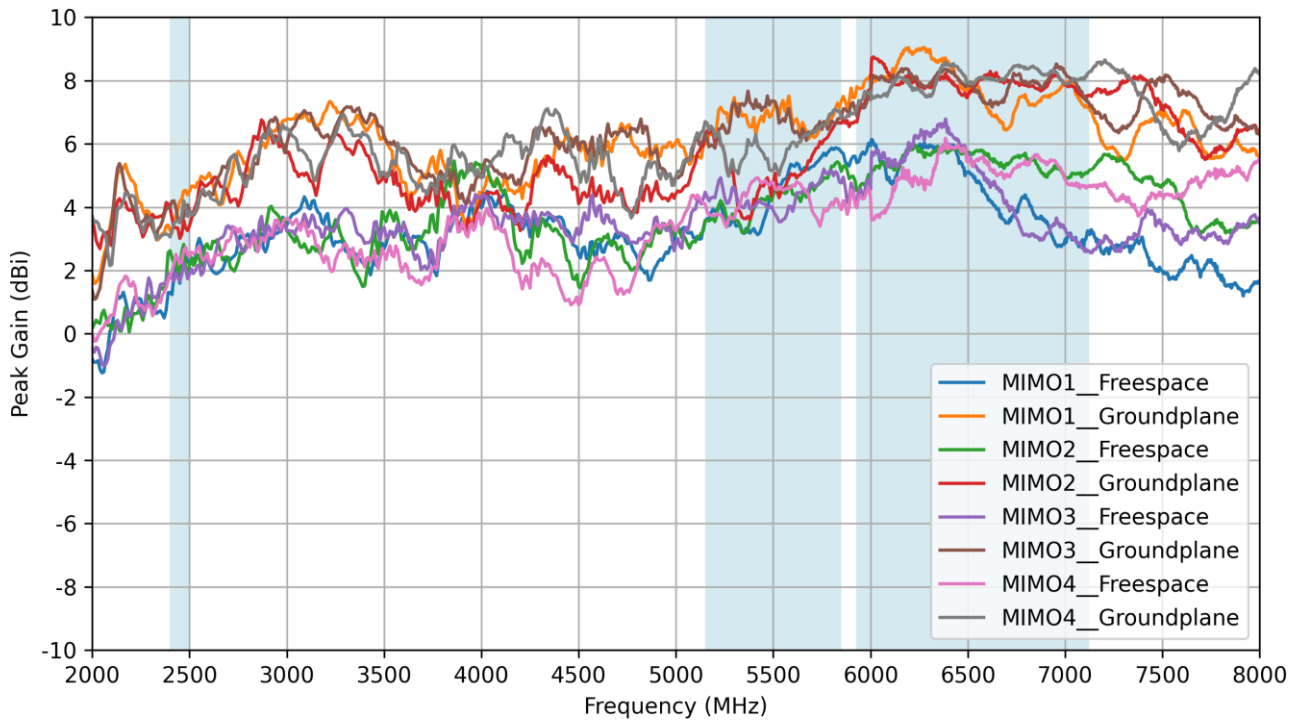
### 3.16 Wi-Fi - Efficiency



### 3.17 Wi-Fi - Average Gain

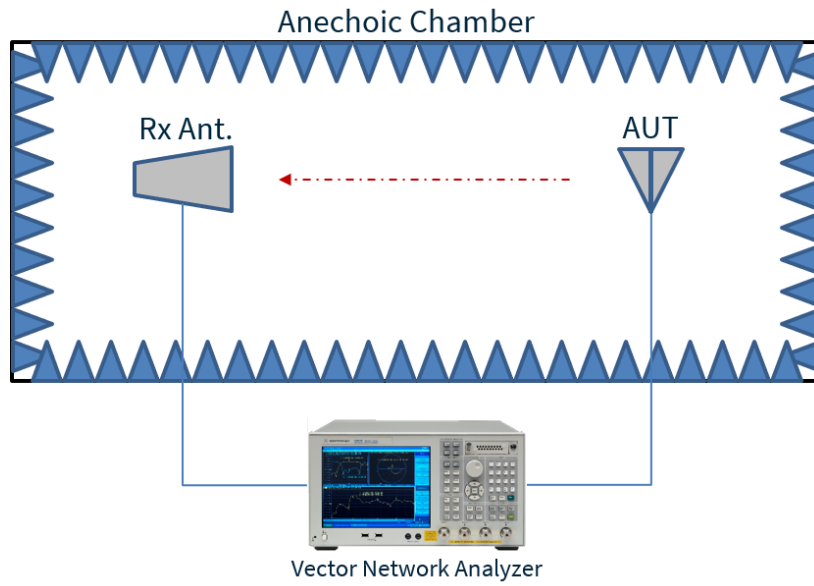


### 3.18 Wi-Fi - Peak Gain

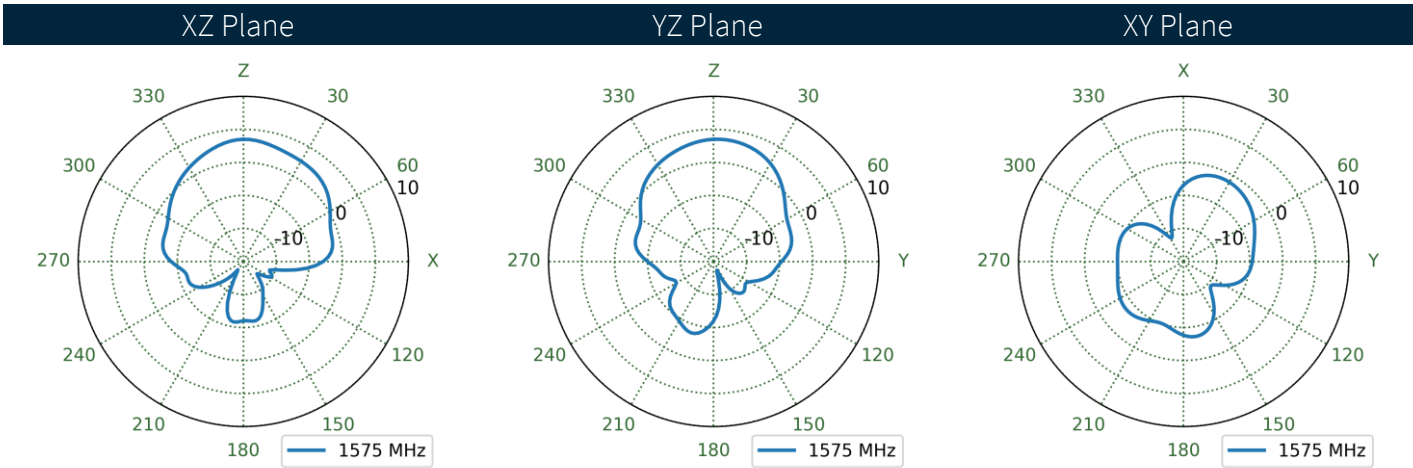
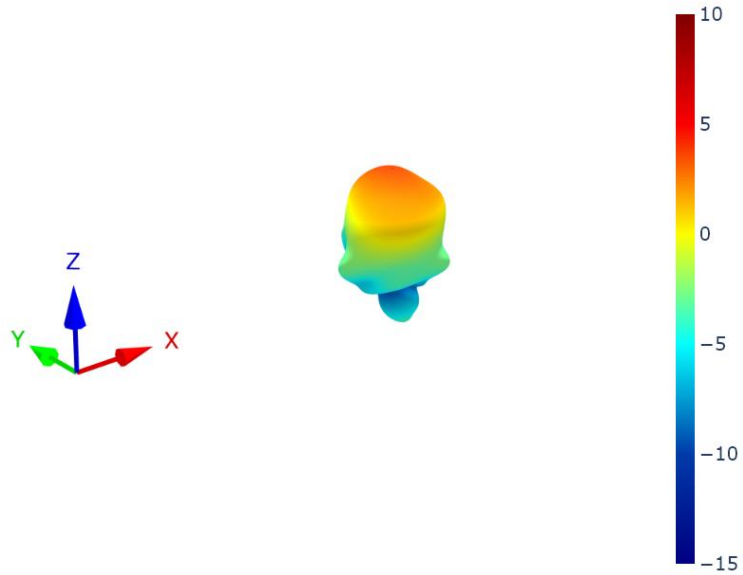


## 4. Radiation Patterns

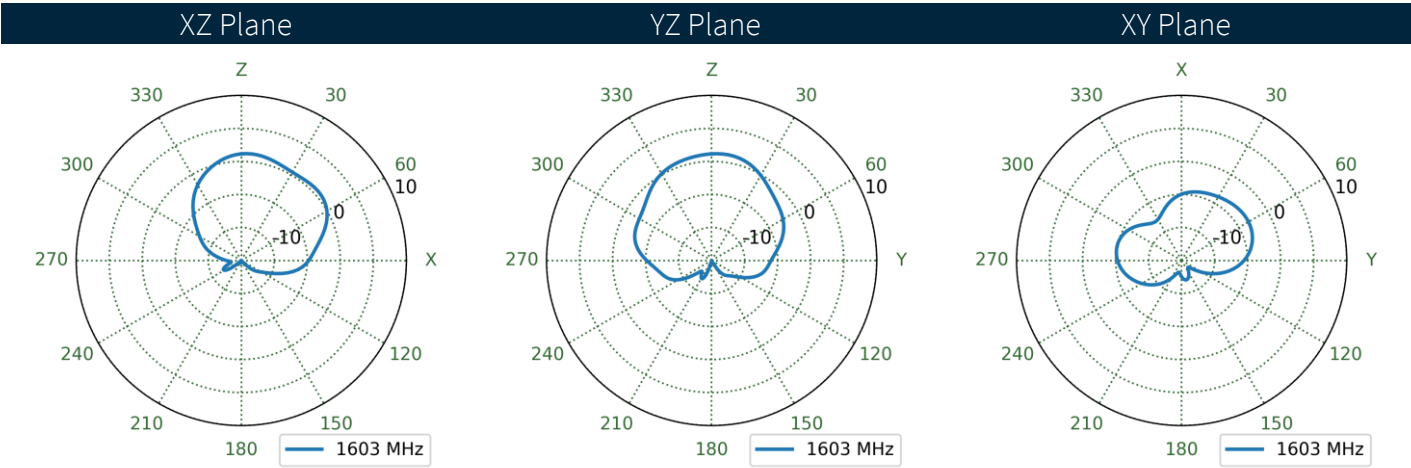
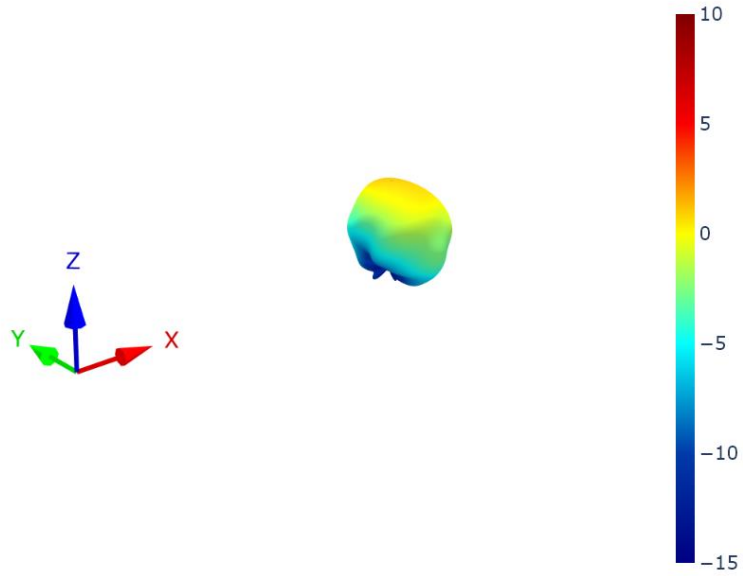
### 4.1 Test Setup



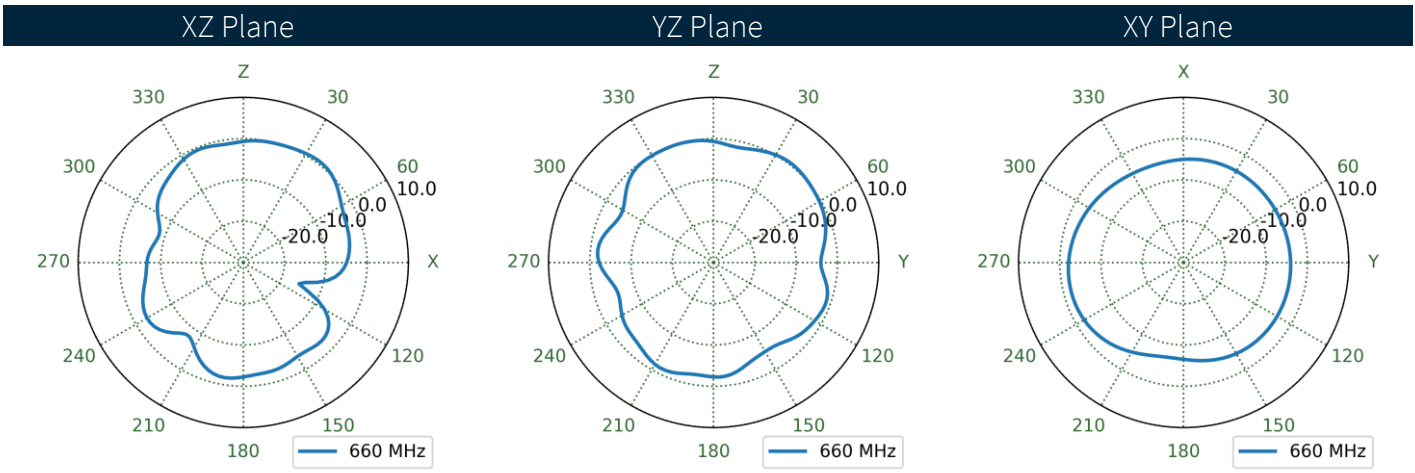
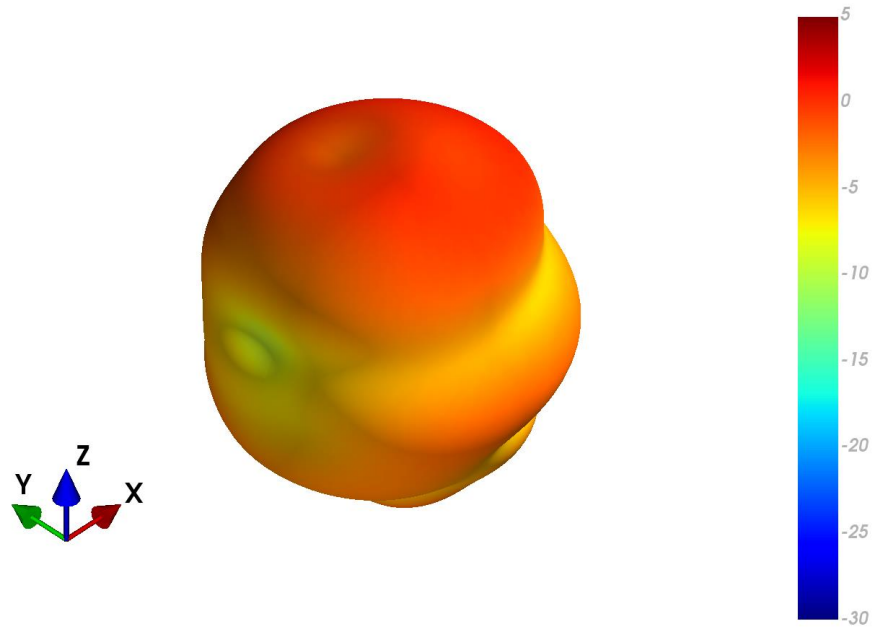
4.2 GNSS Patterns at 1575MHz



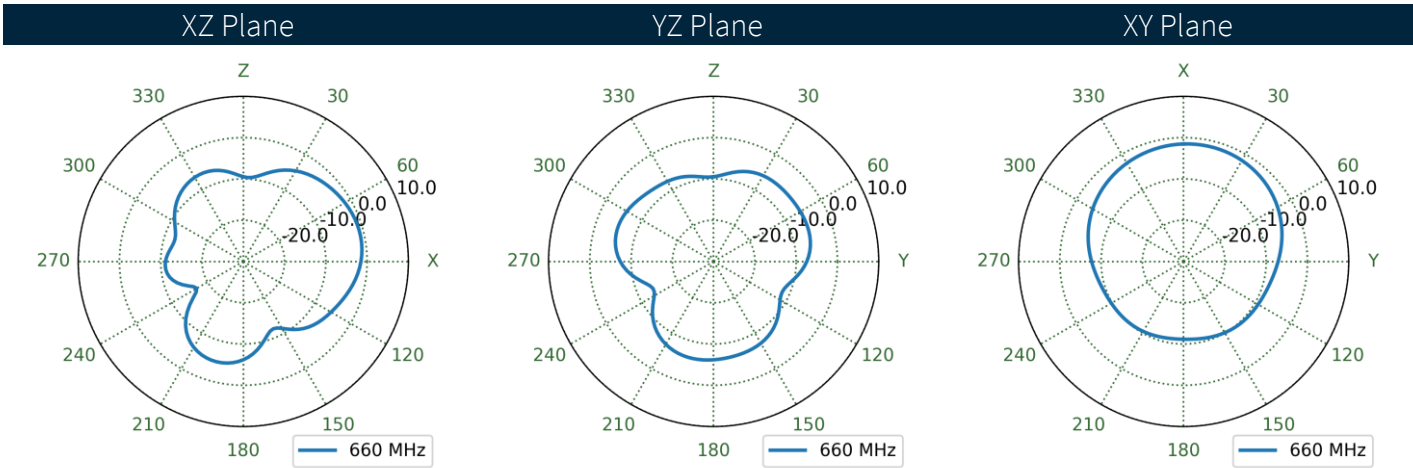
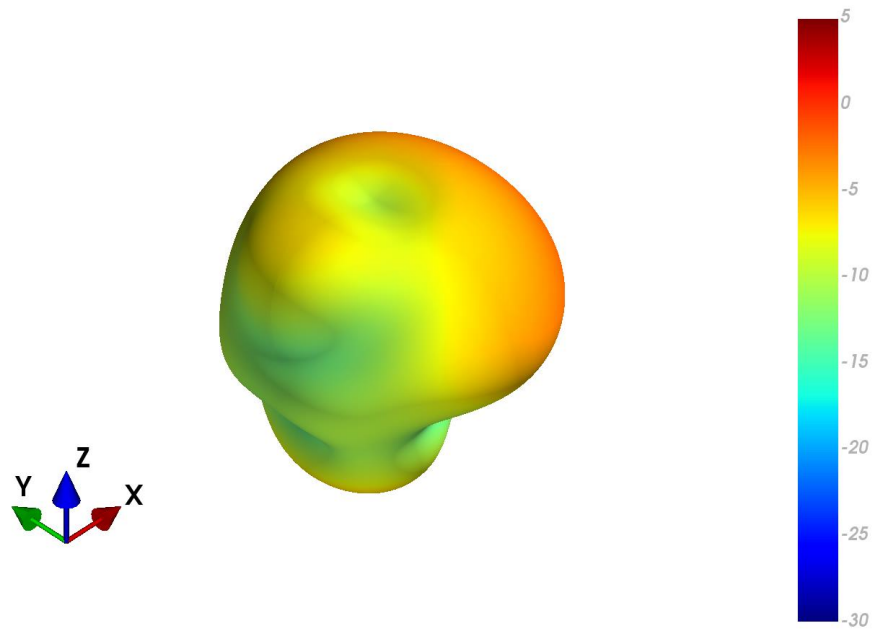
4.3 GNSS Patterns at 1603 MHz



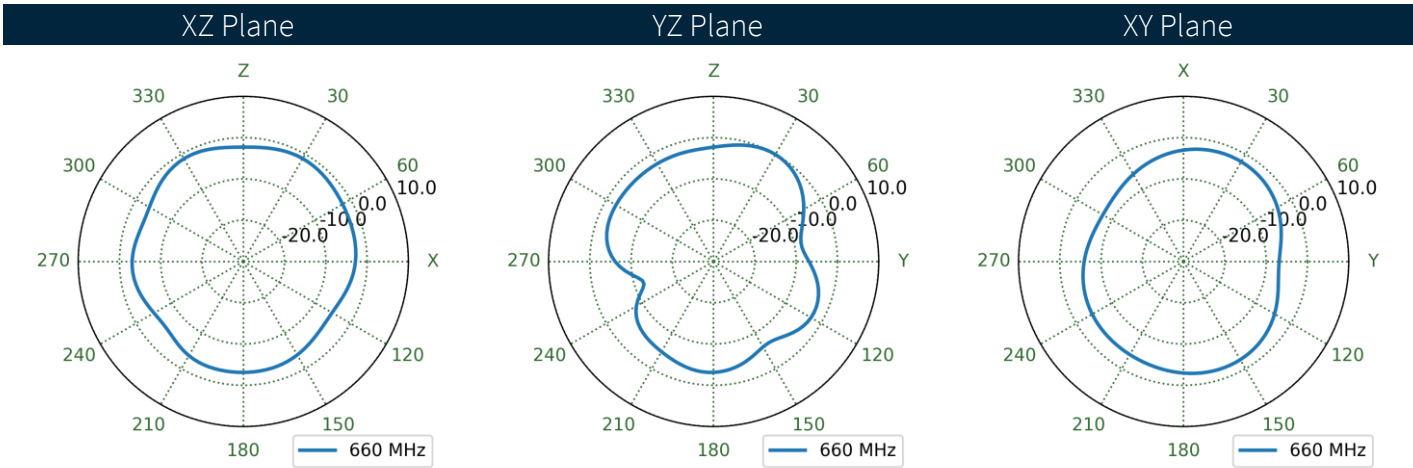
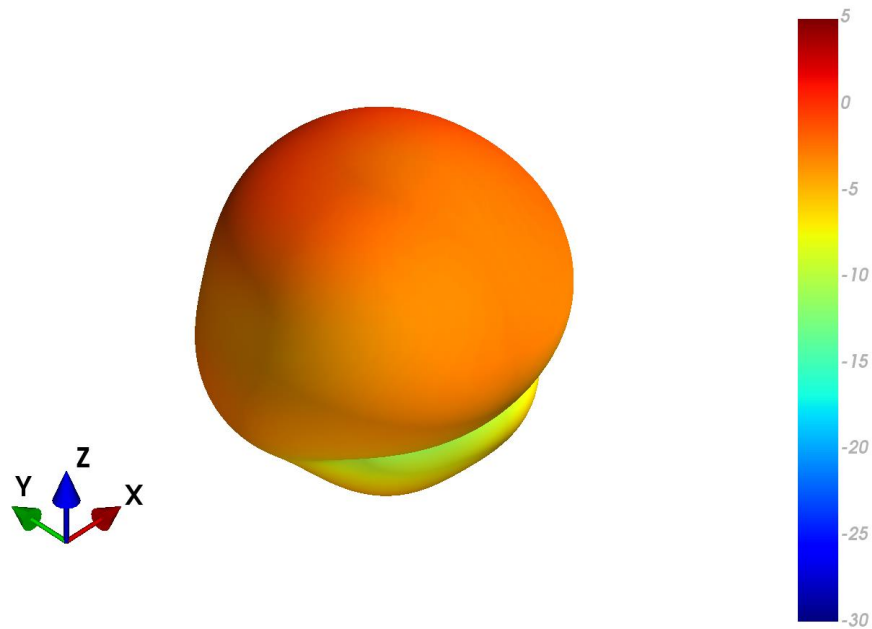
4.4 MIMO1 LTE Free Space Patterns at 660 MHz



4.5 MIMO1 LTE Ground Plane Patterns at 660 MHz

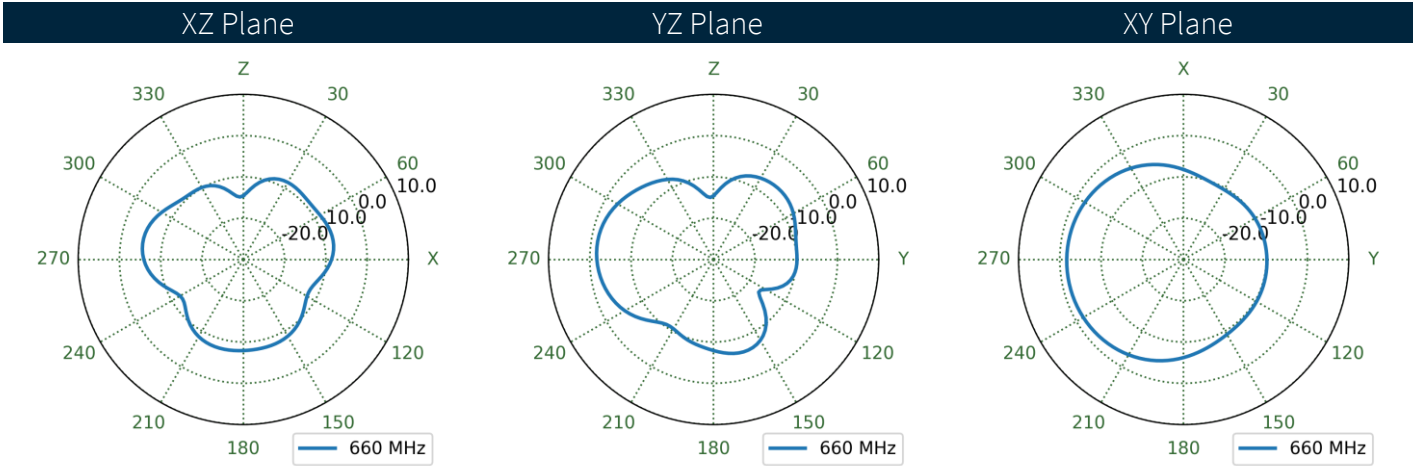
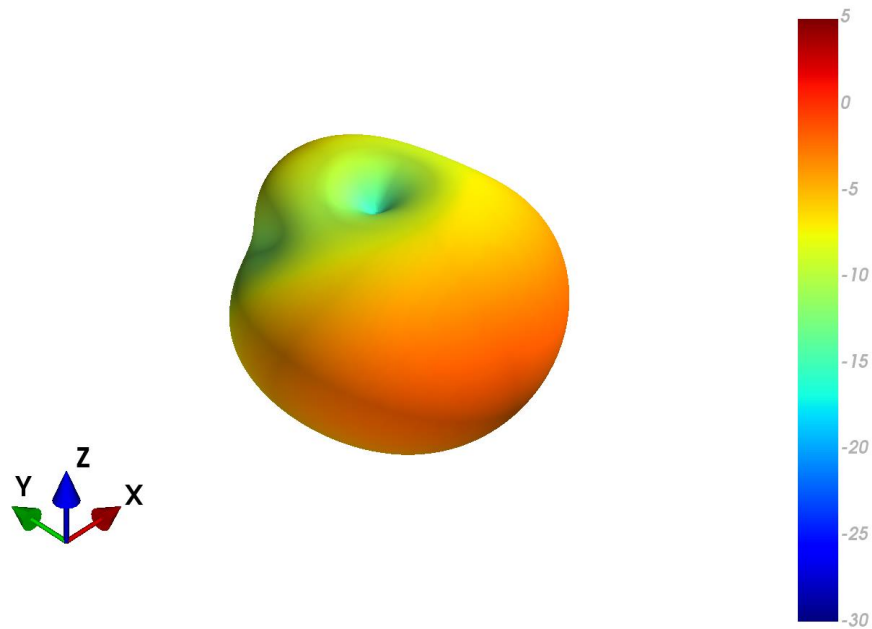


4.6 MIMO2 LTE Free Space Patterns at 660 MHz

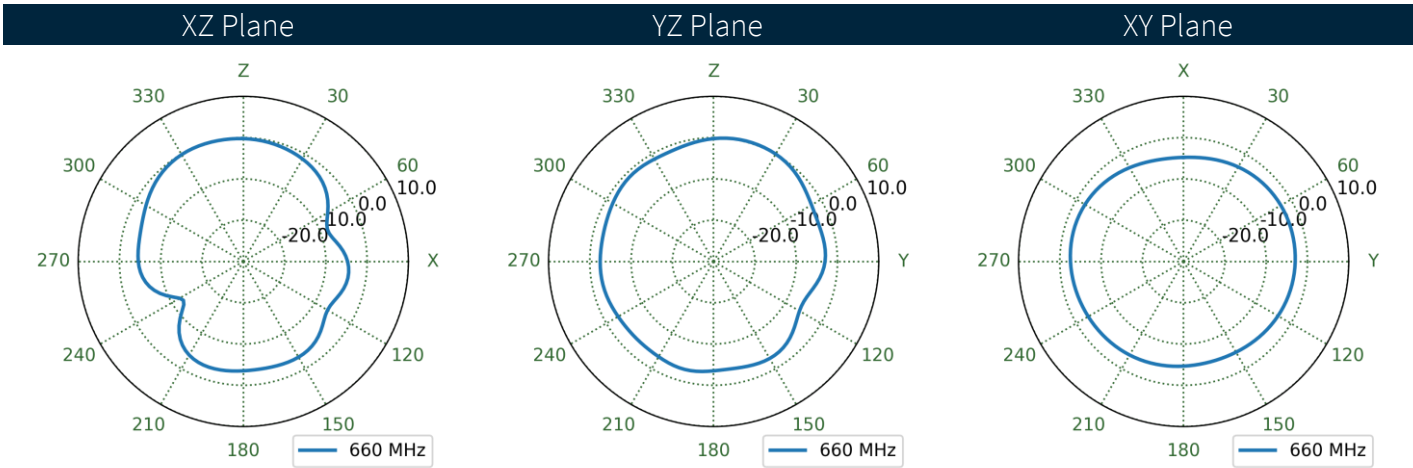
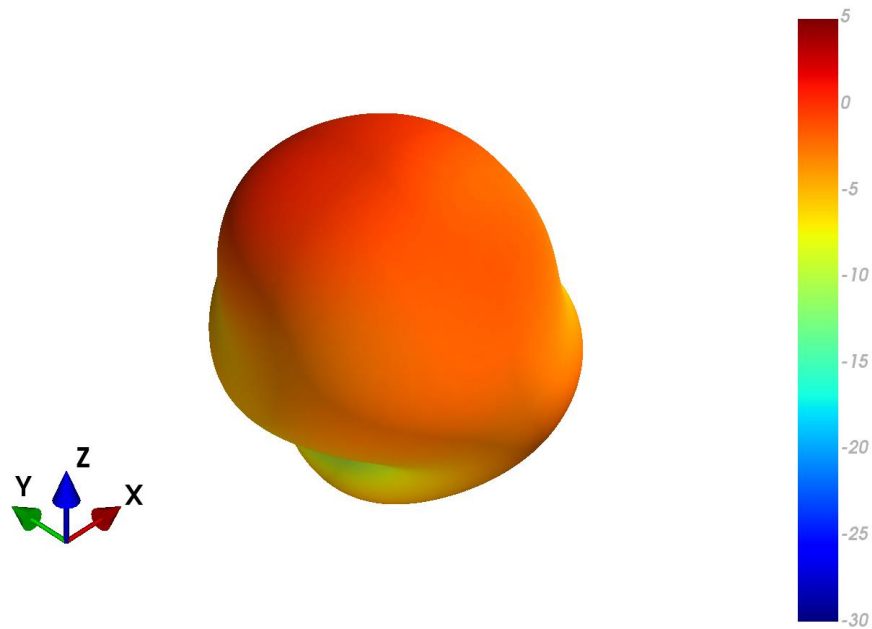




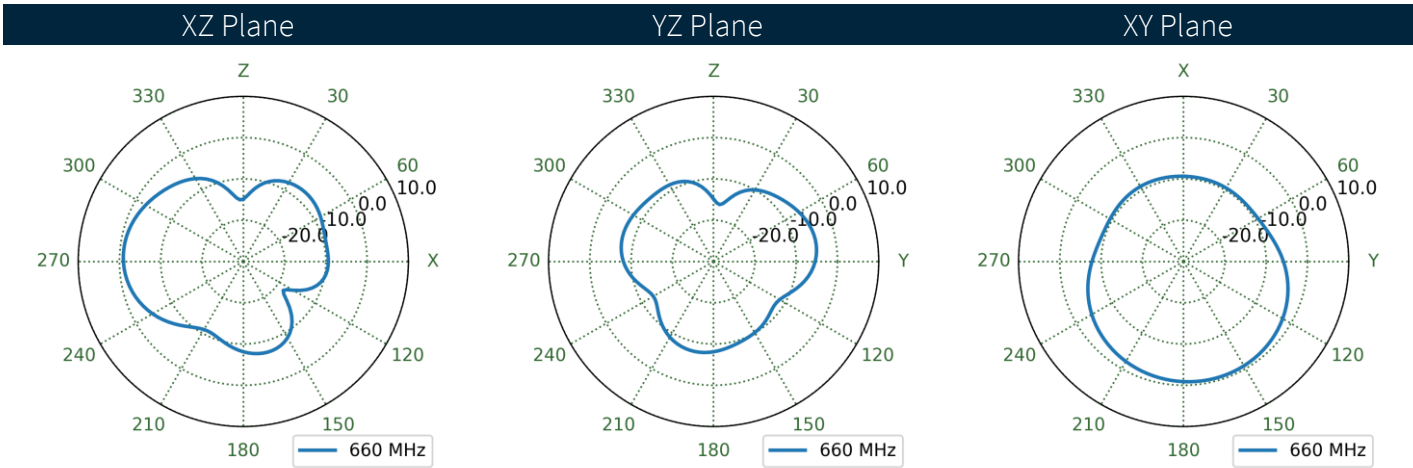
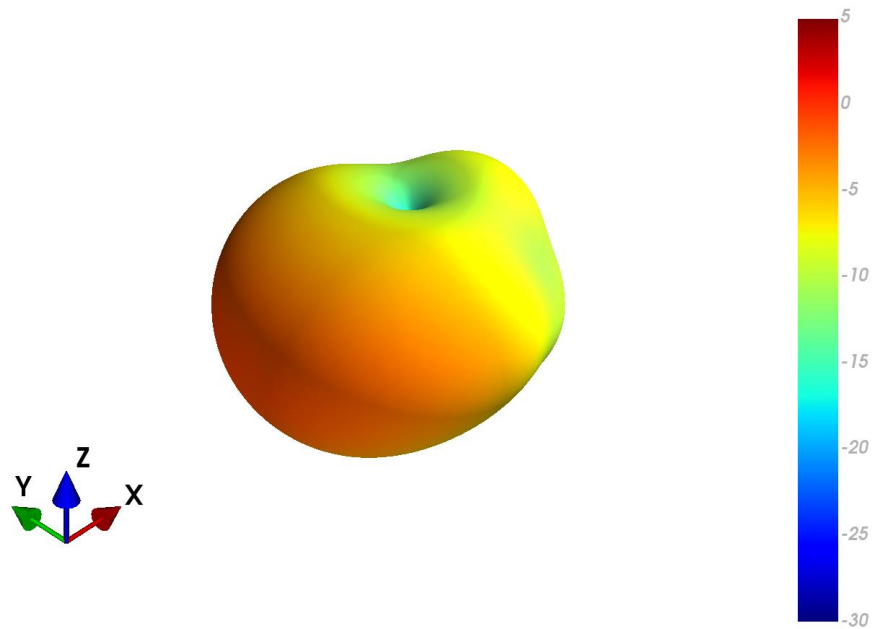
4.7 MIMO2 LTE Ground Plane Patterns at 660 MHz



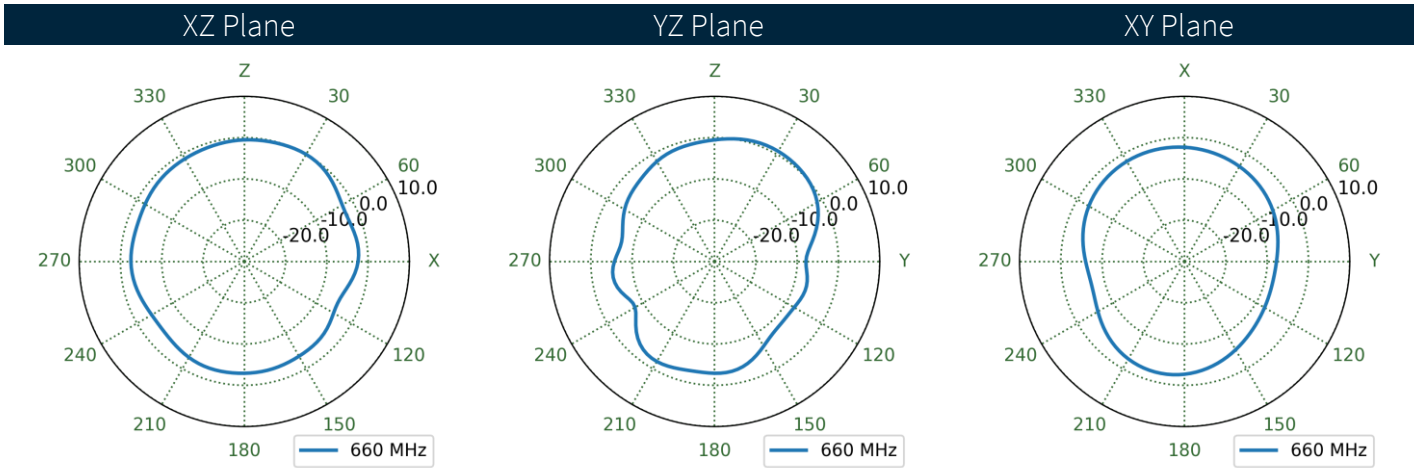
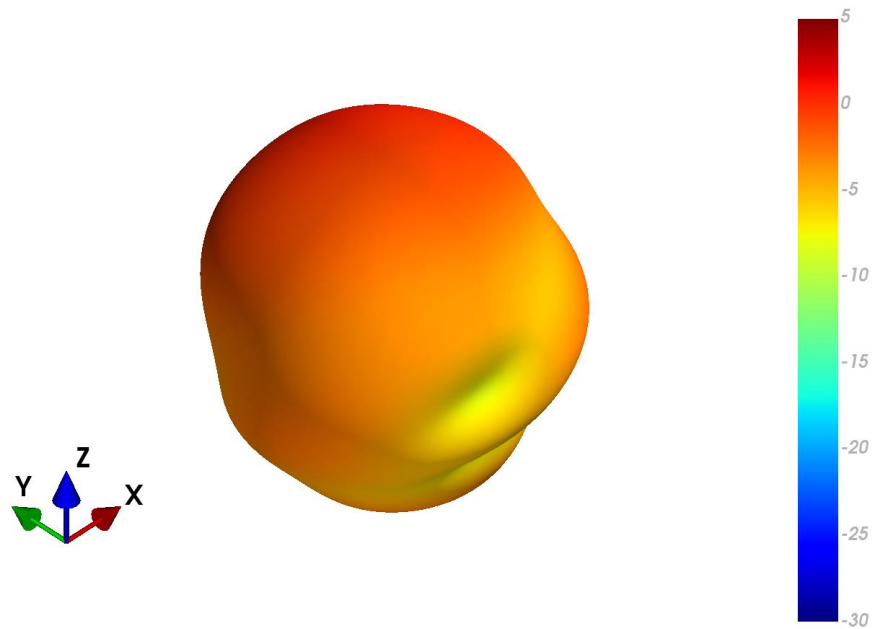
4.8 MIMO3 LTE Free Space Patterns at 660 MHz



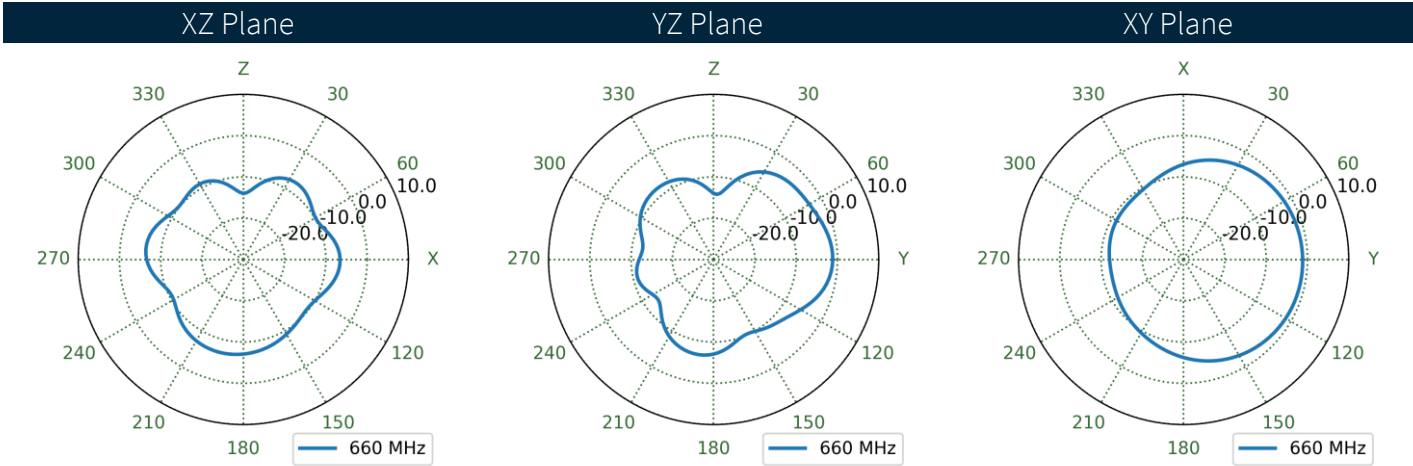
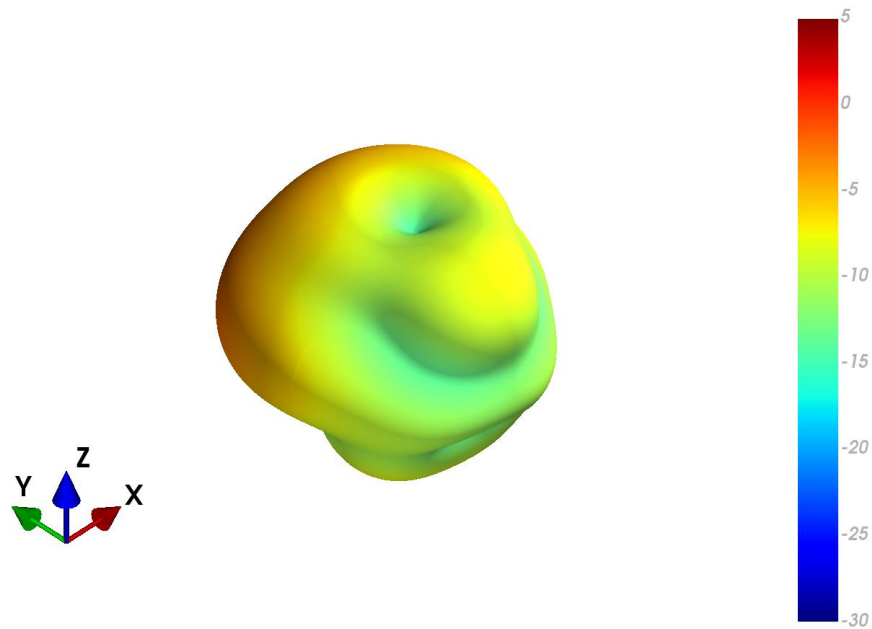
4.9 MIMO3 LTE Ground Plane Patterns at 660 MHz



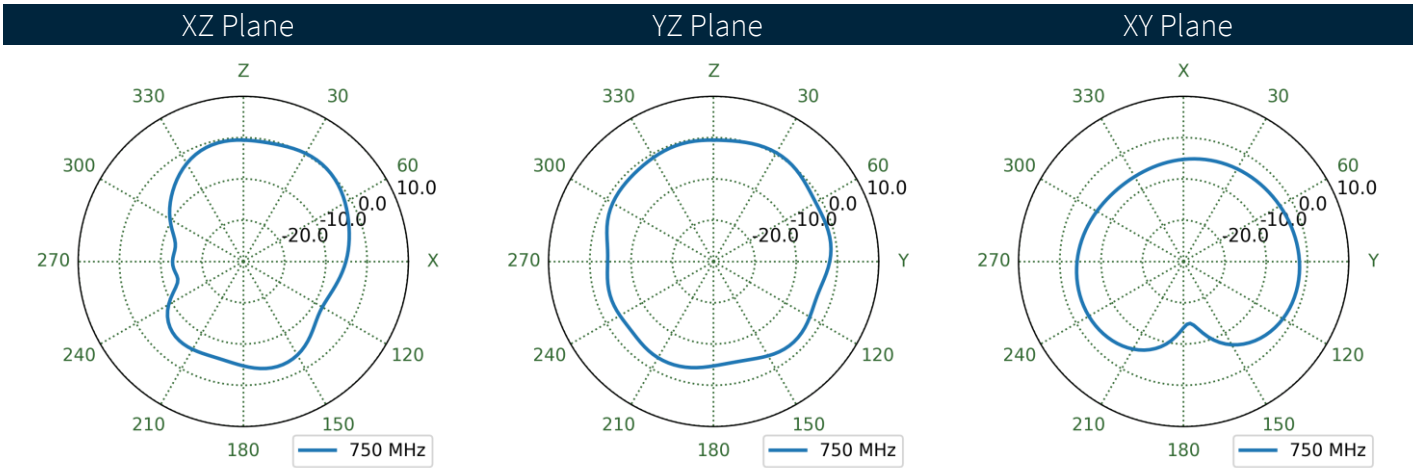
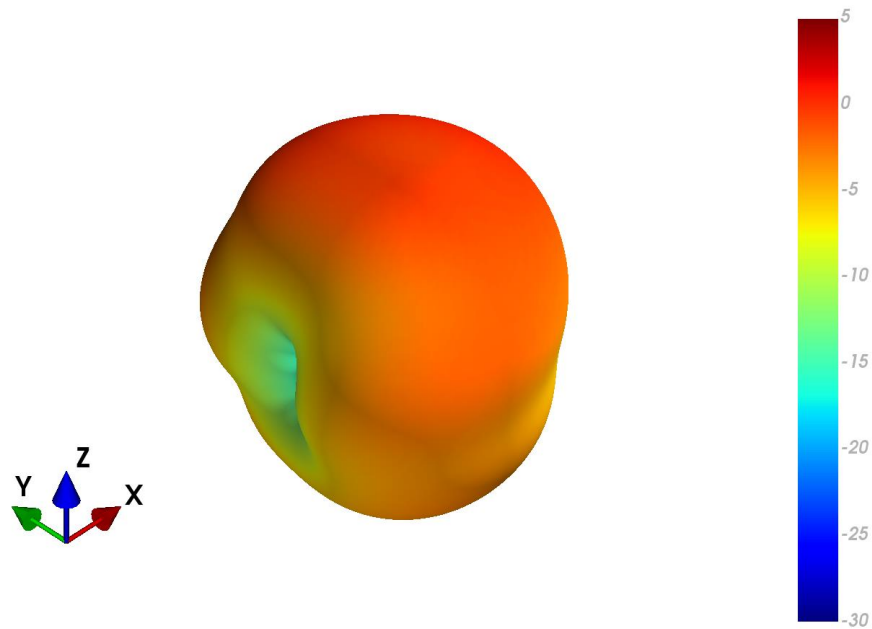
4.10 MIMO4 LTE Free Space Patterns at 660 MHz



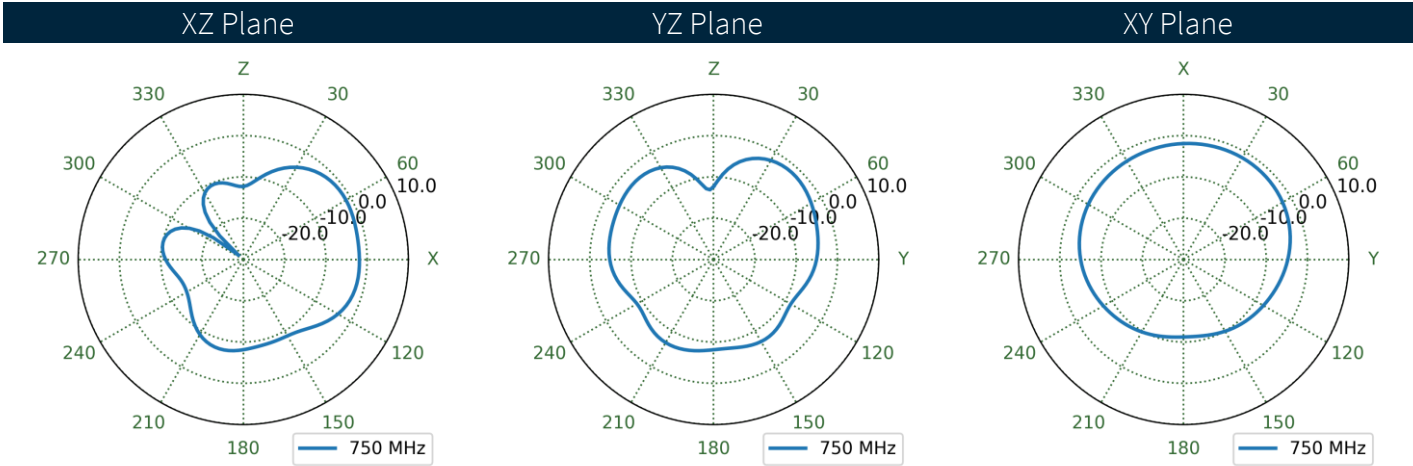
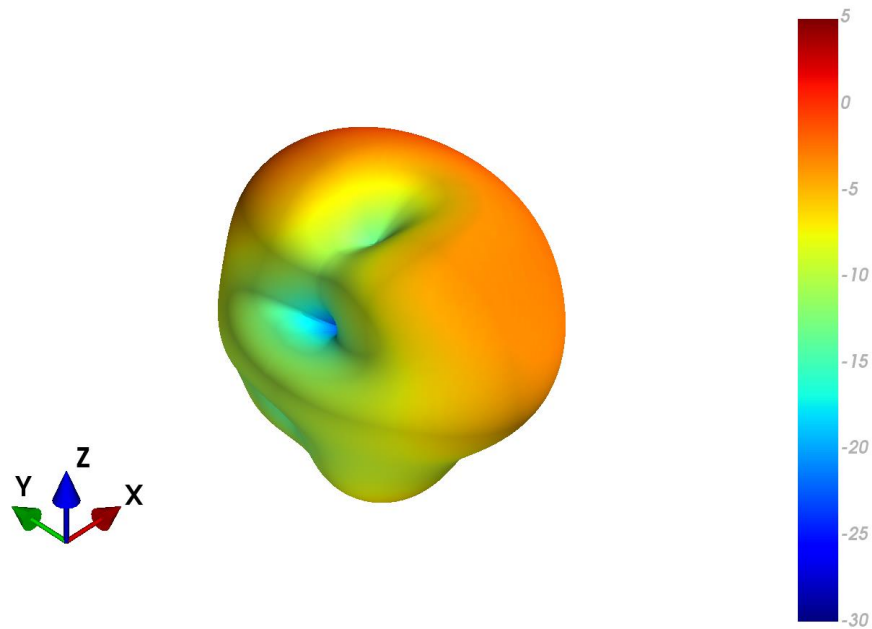
4.11 MIMO4 LTE Ground Plane Patterns at 660 MHz



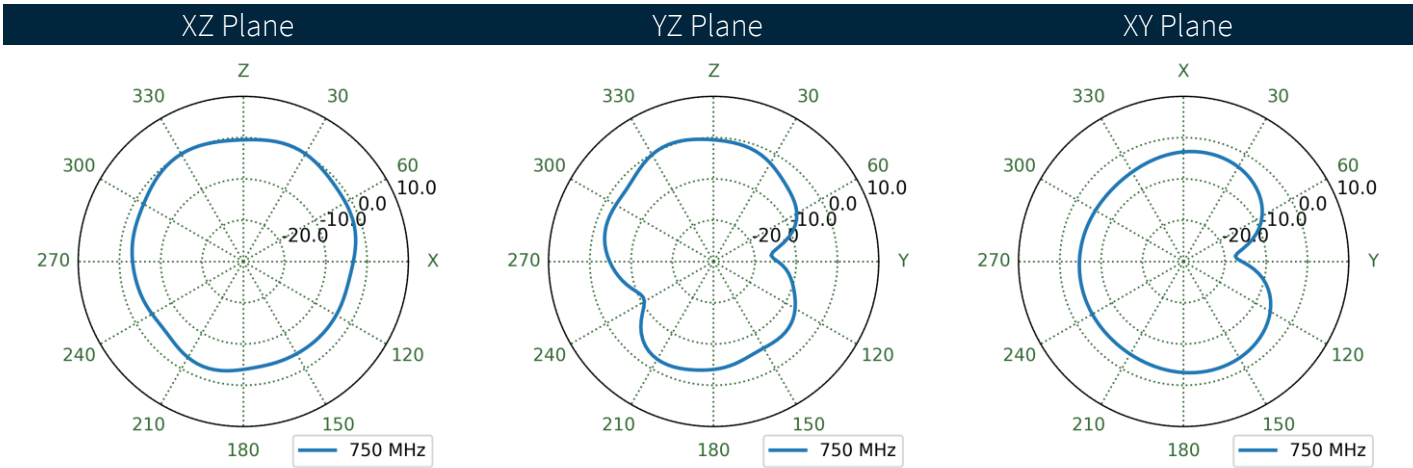
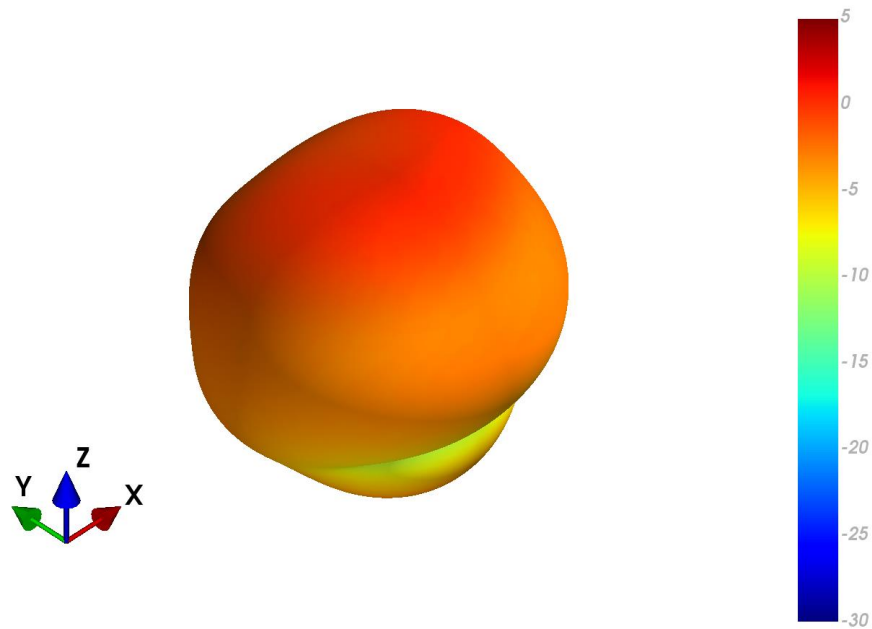
4.12 MIMO1 LTE Free Space Patterns at 750 MHz



4.13 MIMO1 LTE Ground Plane Patterns at 750 MHz

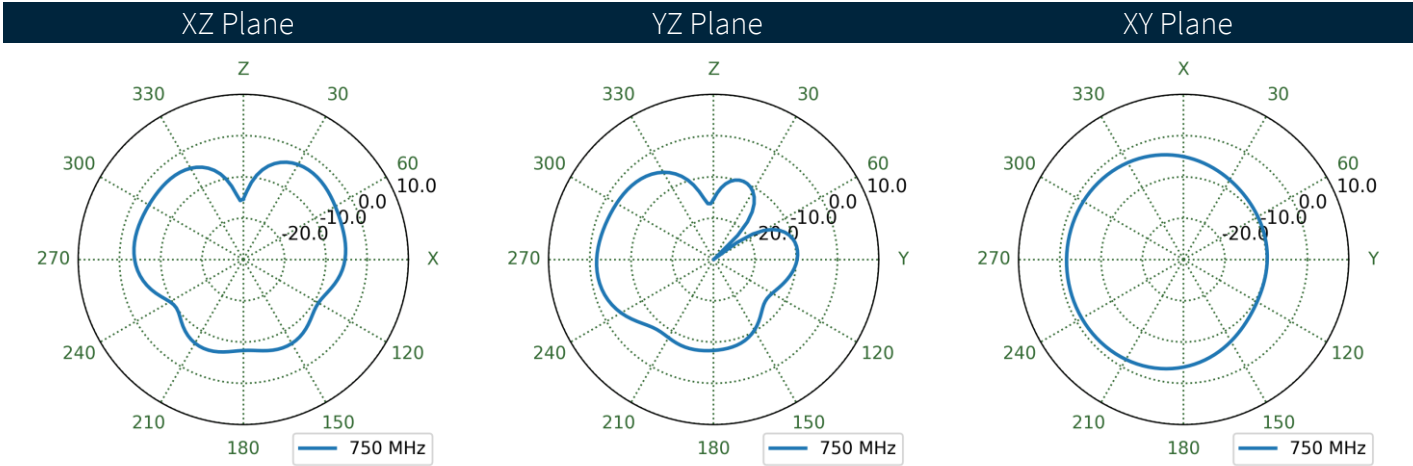



4.14 MIMO2 LTE Free Space Patterns at 750 MHz

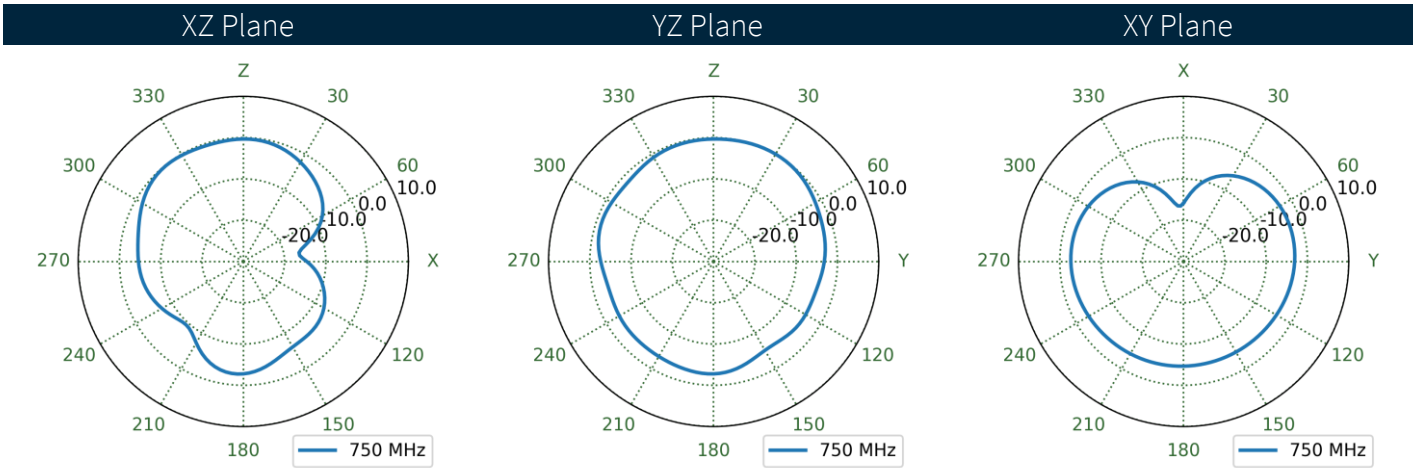
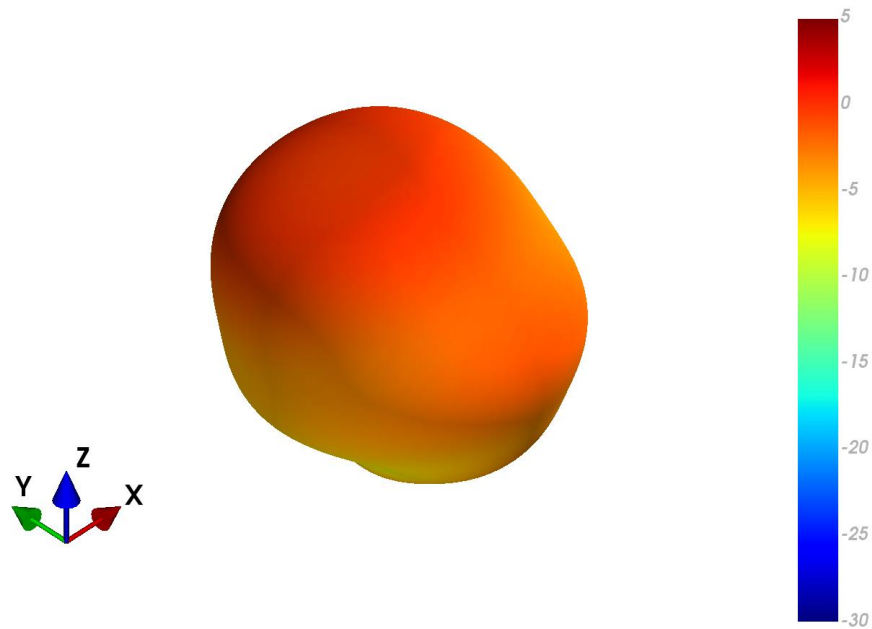




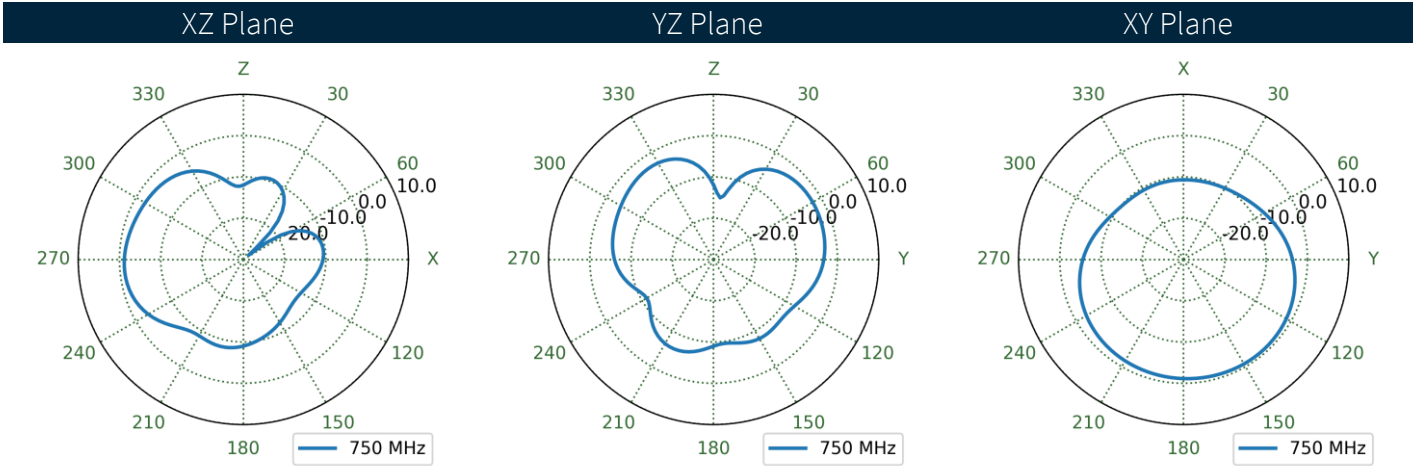
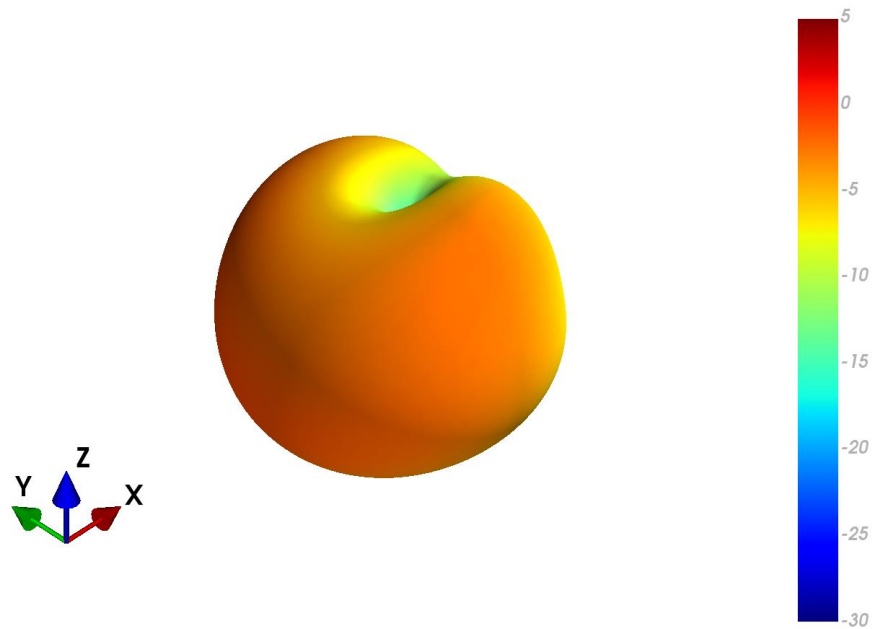
4.15 MIMO2 LTE Ground Plane Patterns at 750 MHz



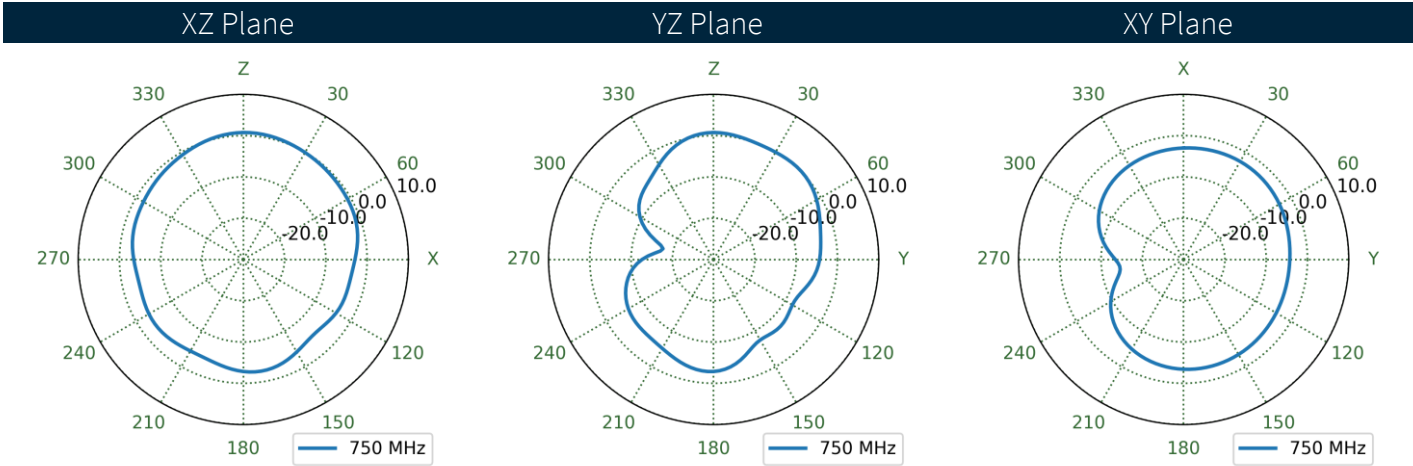
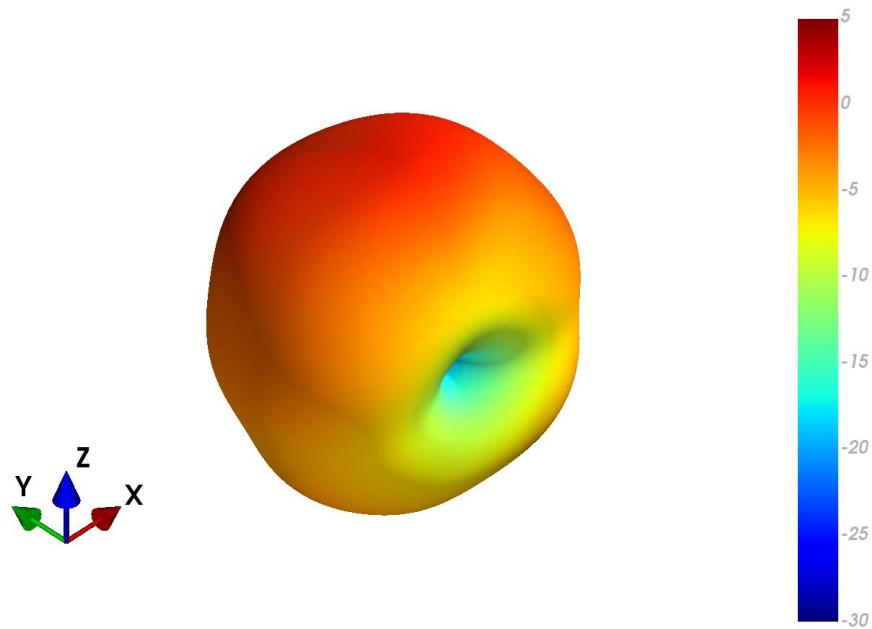
4.16 MIMO3 LTE Free Space Patterns at 750 MHz



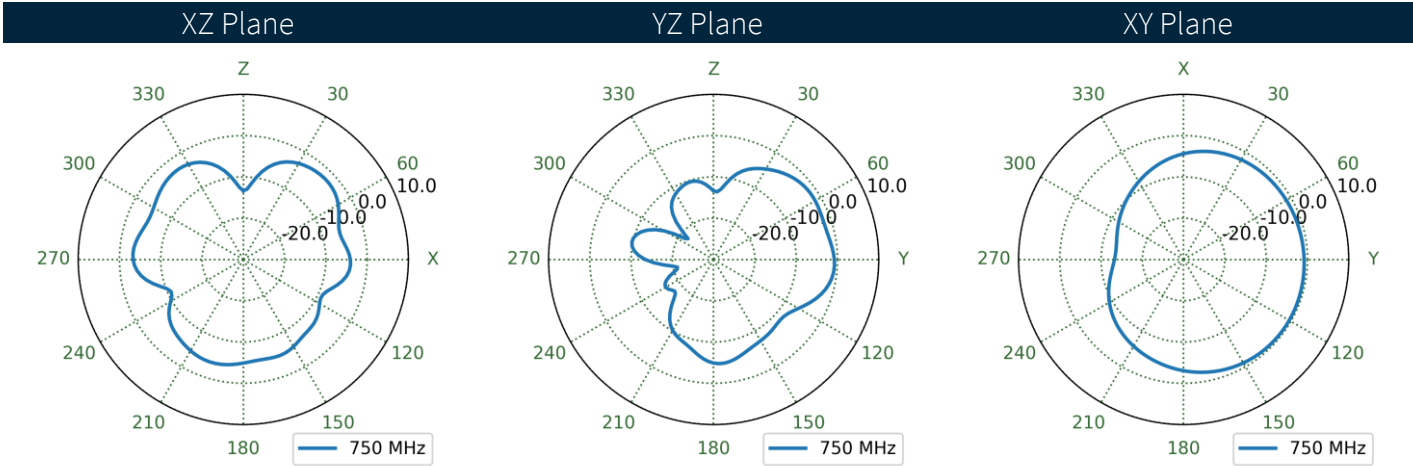
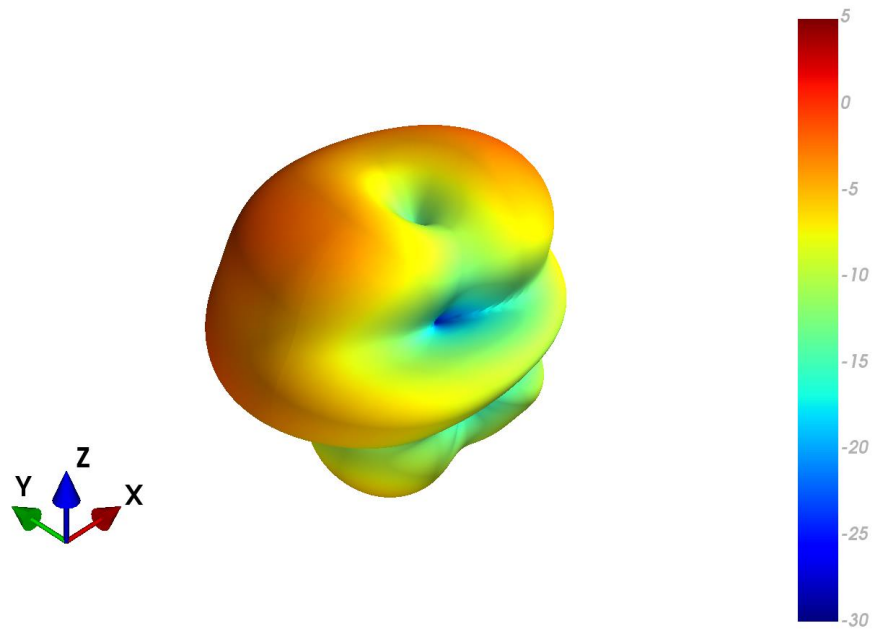
4.17 MIMO3 LTE Ground Plane Patterns at 750 MHz



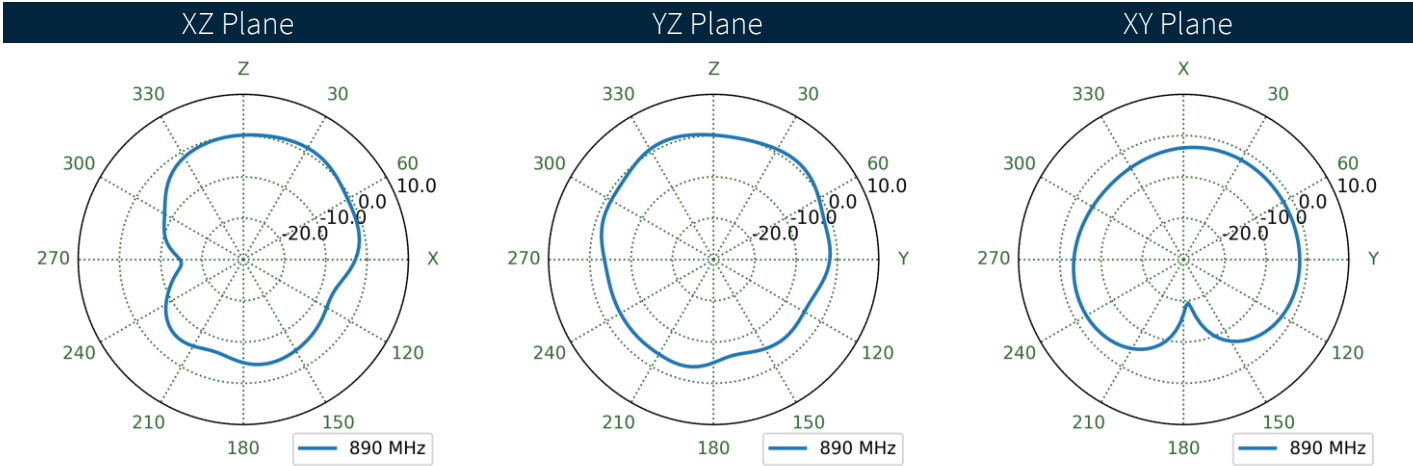
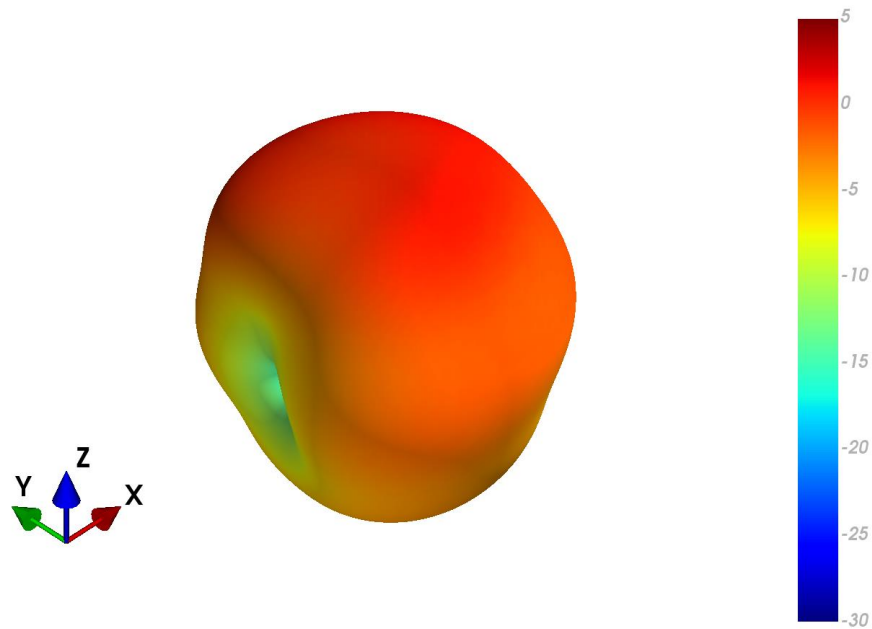
4.18 MIMO4 LTE Free Space Patterns at 750 MHz



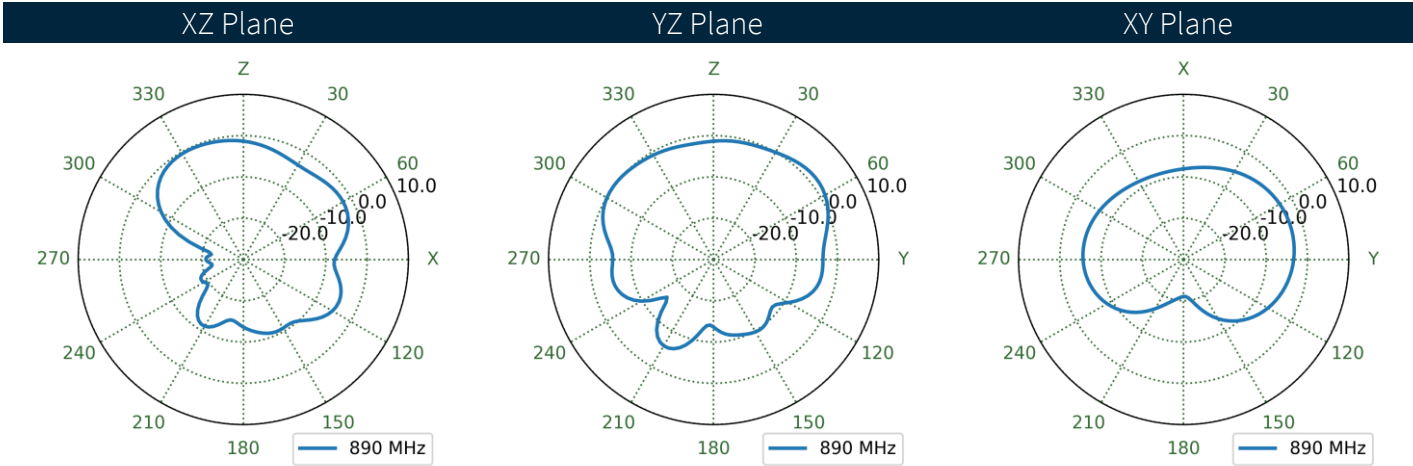
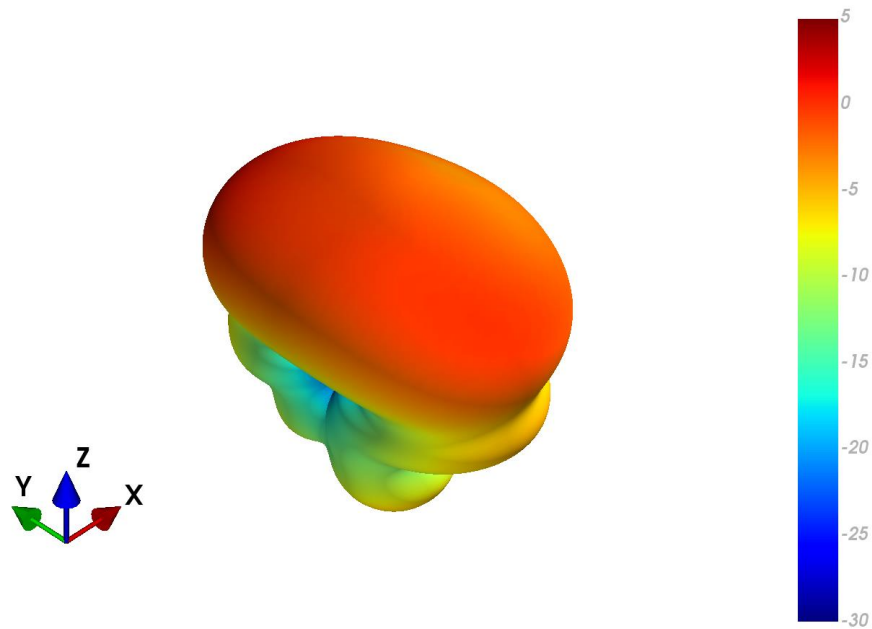
4.19 MIMO4 LTE Ground Plane Patterns at 750 MHz



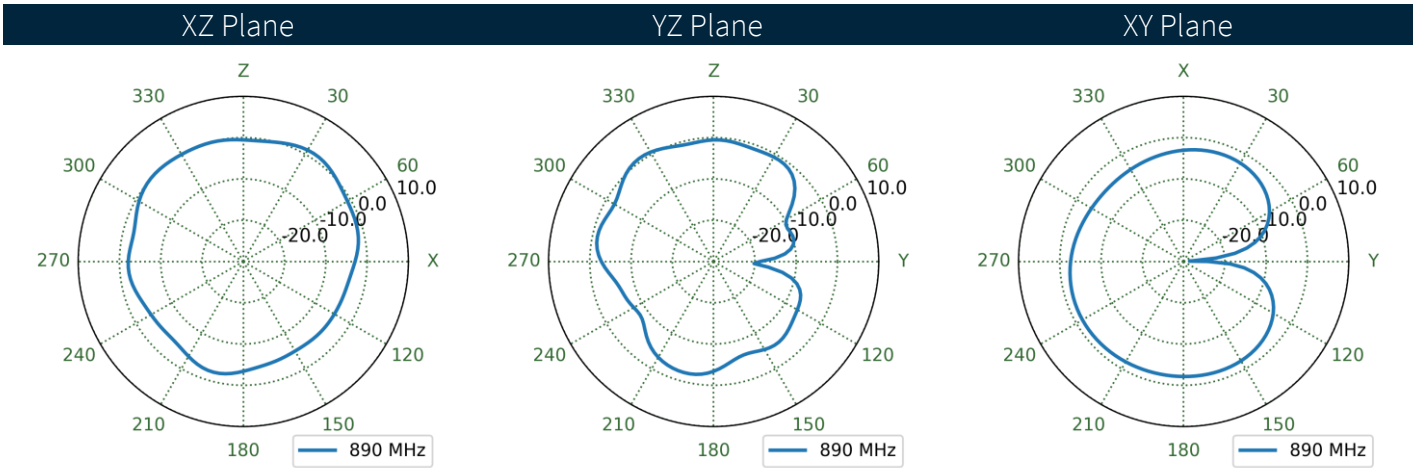
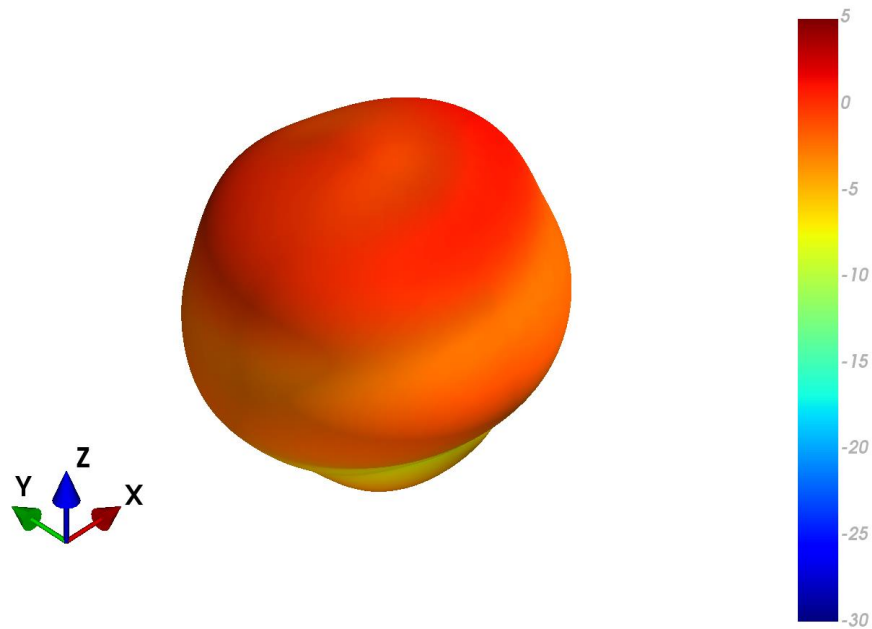
4.20 MIMO1 LTE Free Space Patterns at 890 MHz



4.21 MIMO1 LTE Ground Plane Patterns at 890 MHz

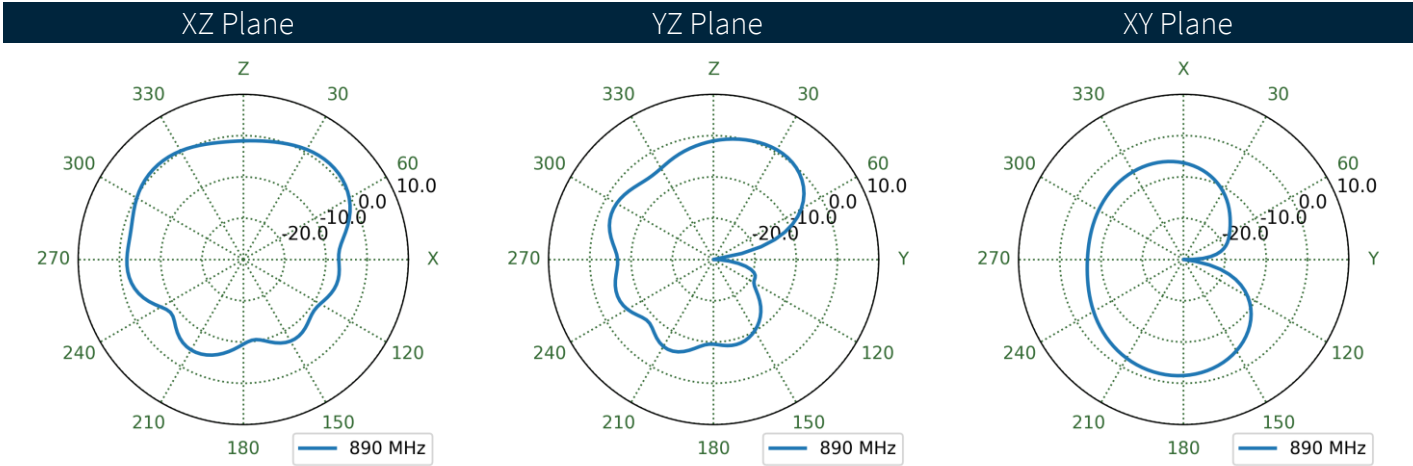
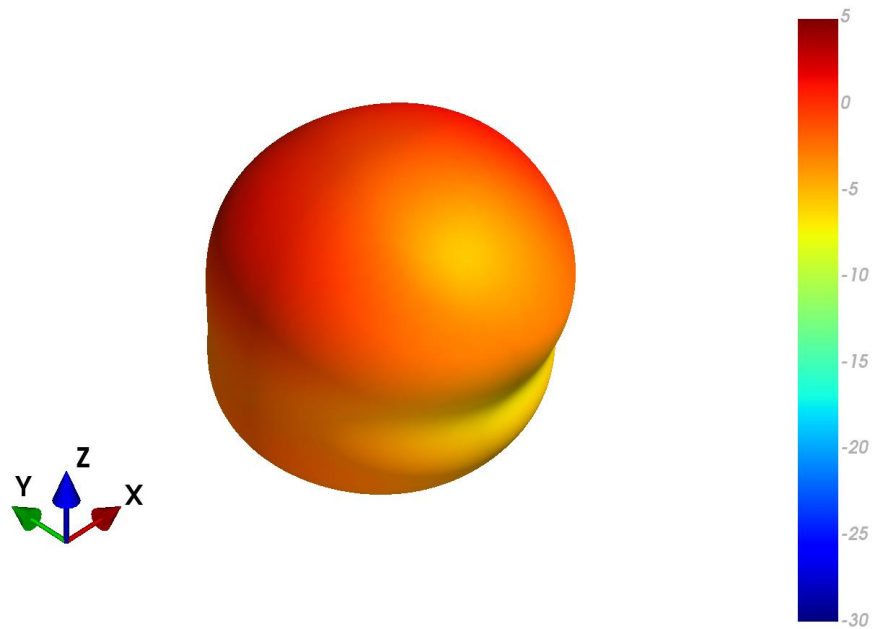


4.22 MIMO2 LTE Free Space Patterns at 890 MHz

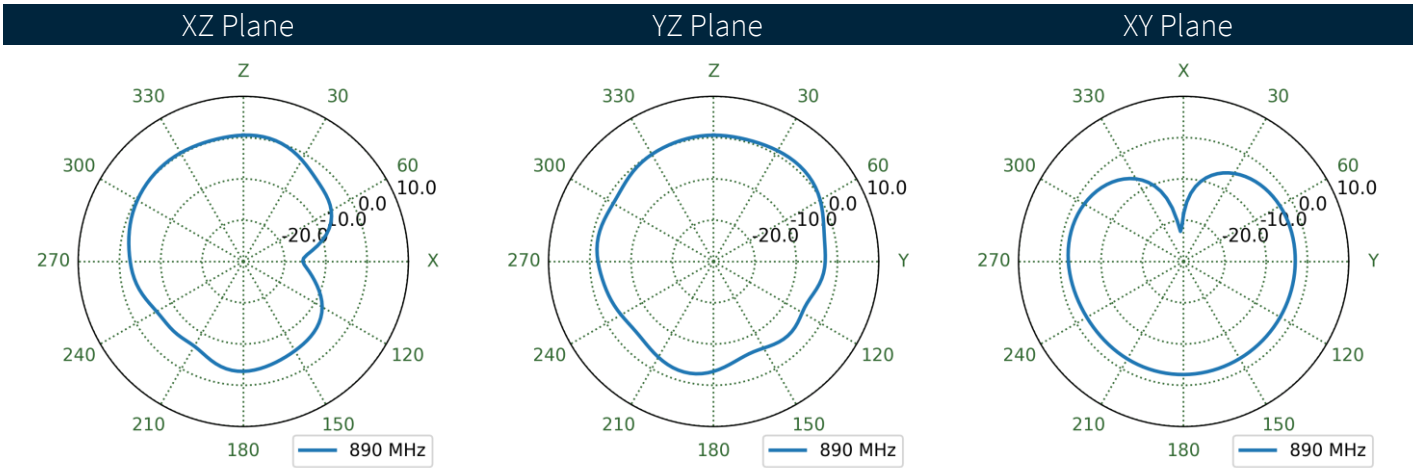
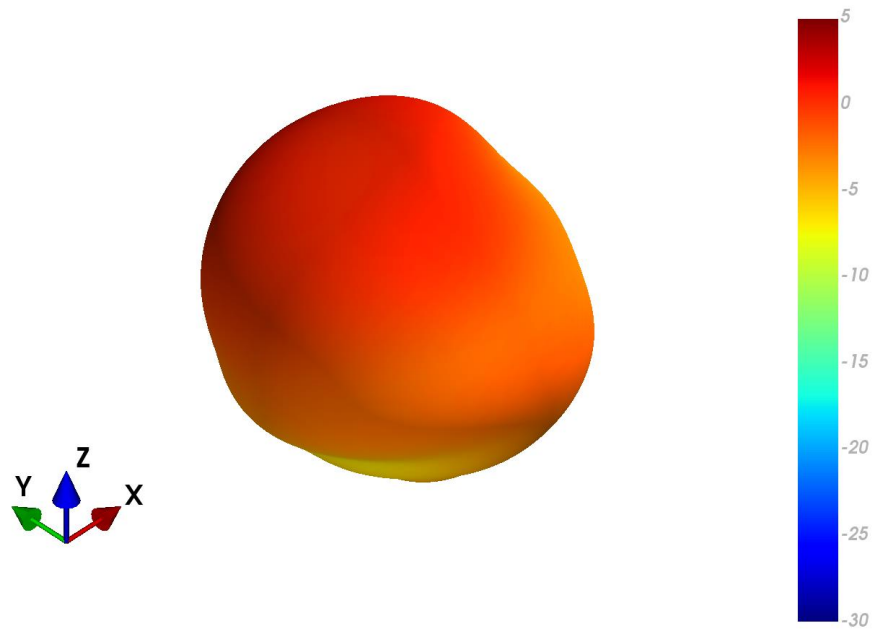




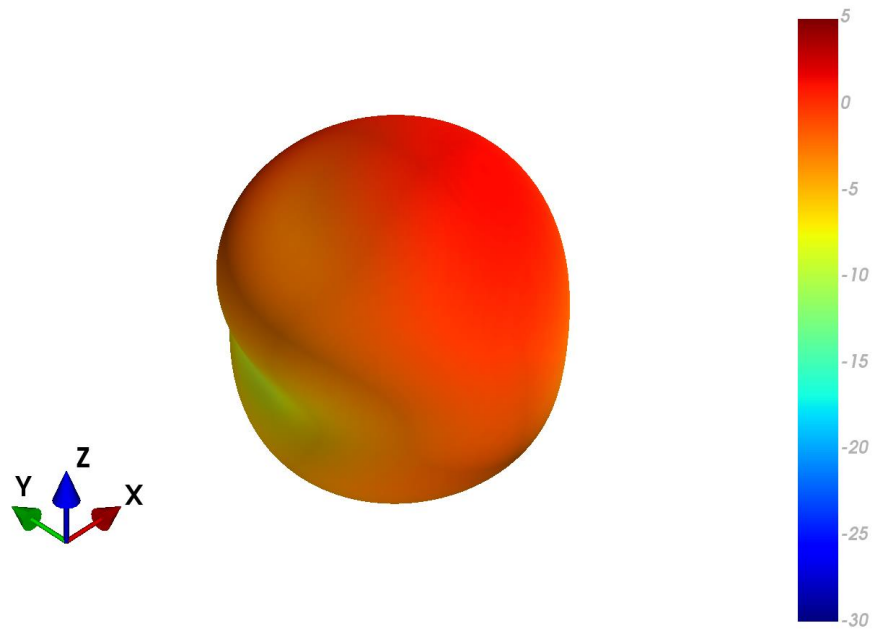
4.23 MIMO2 LTE Ground Plane Patterns at 890 MHz



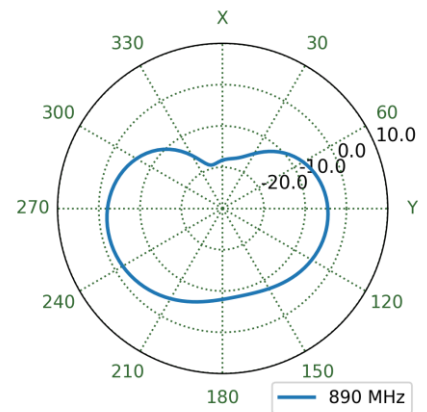
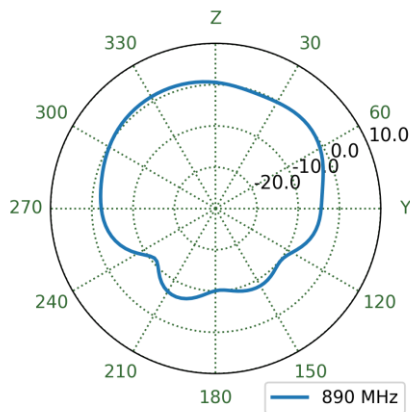
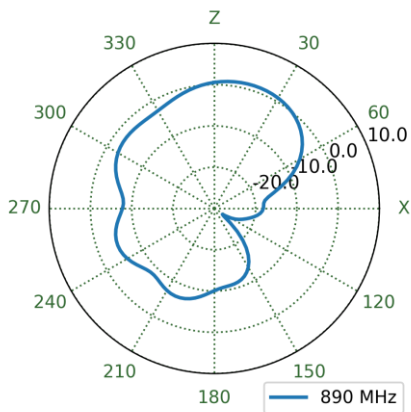
4.24 MIMO3 LTE Free Space Patterns at 890 MHz



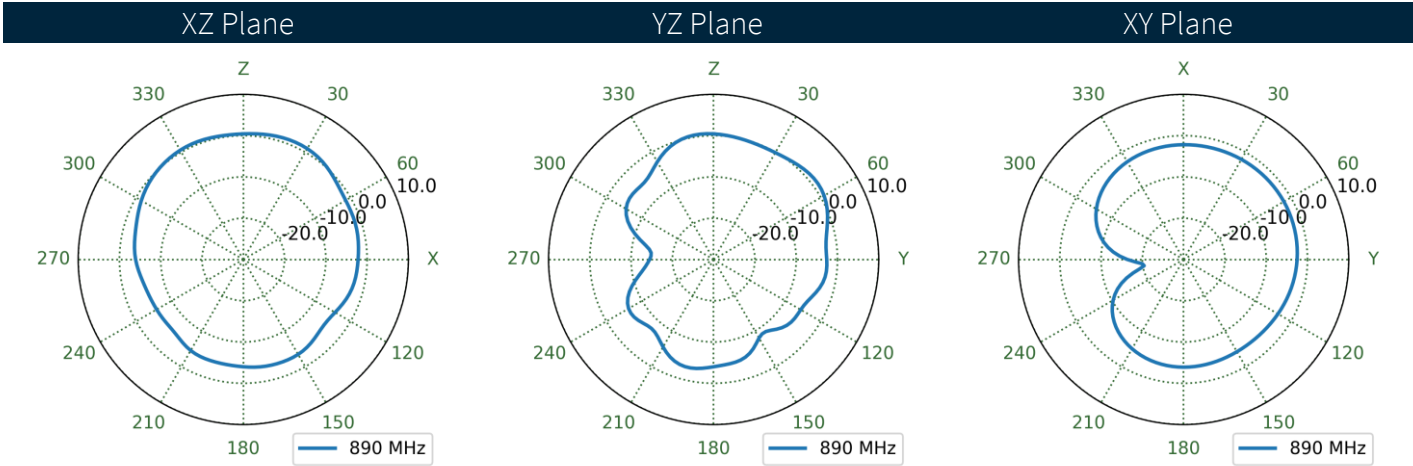
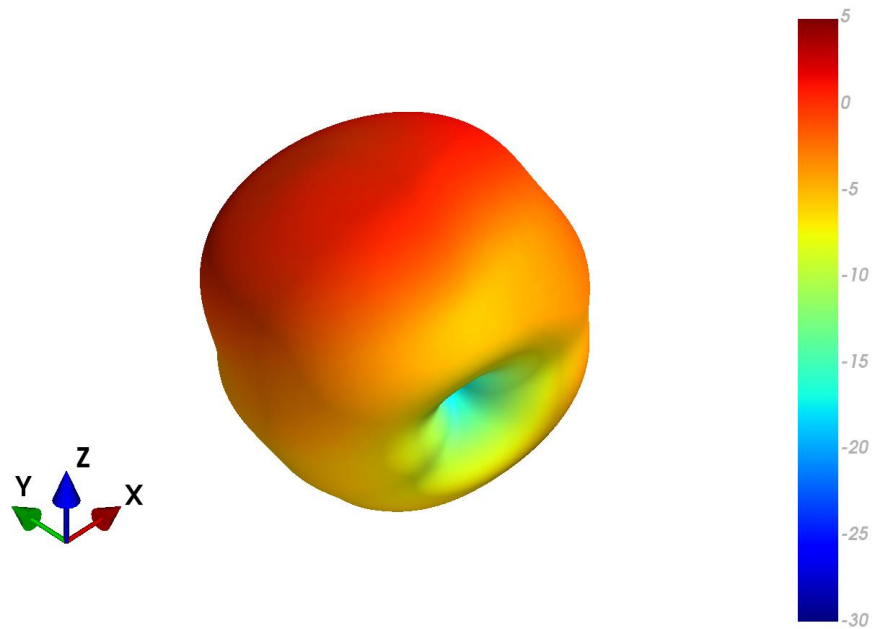
4.25 MIMO3 LTE Ground Plane Patterns at 890 MHz



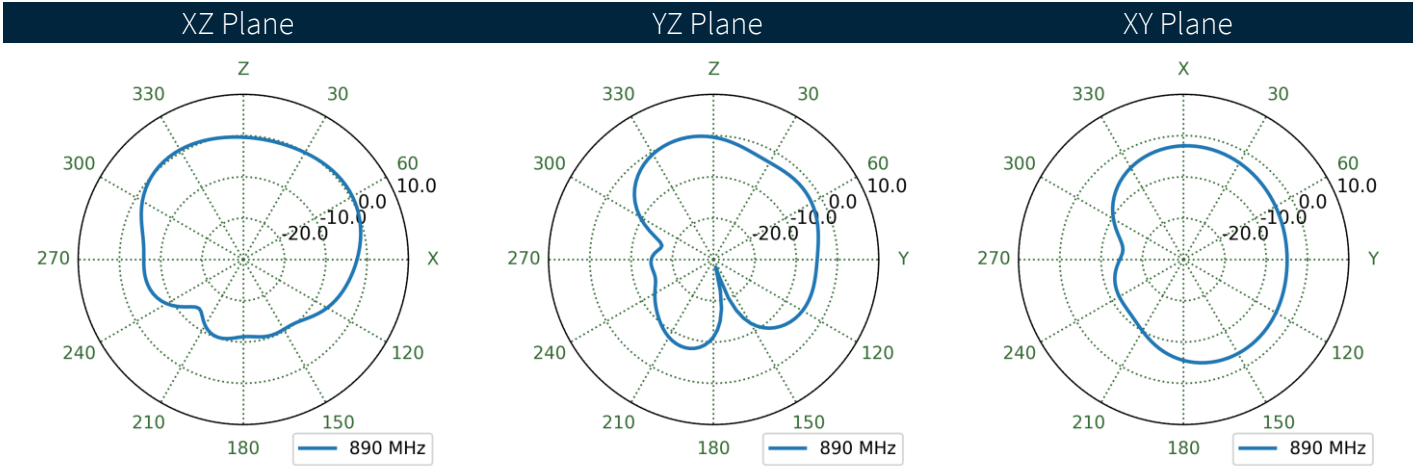
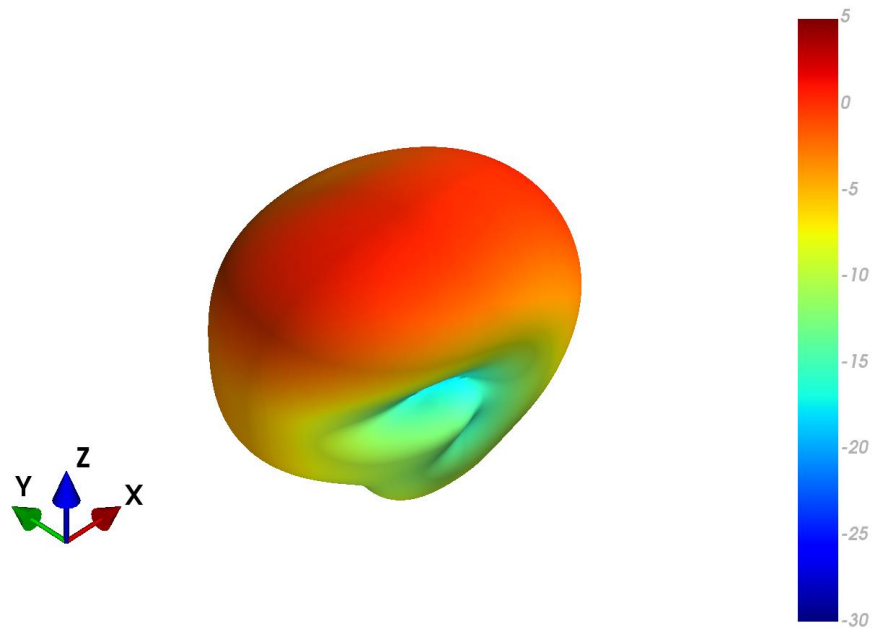
XZ Plane                      YZ Plane                      XY Plane



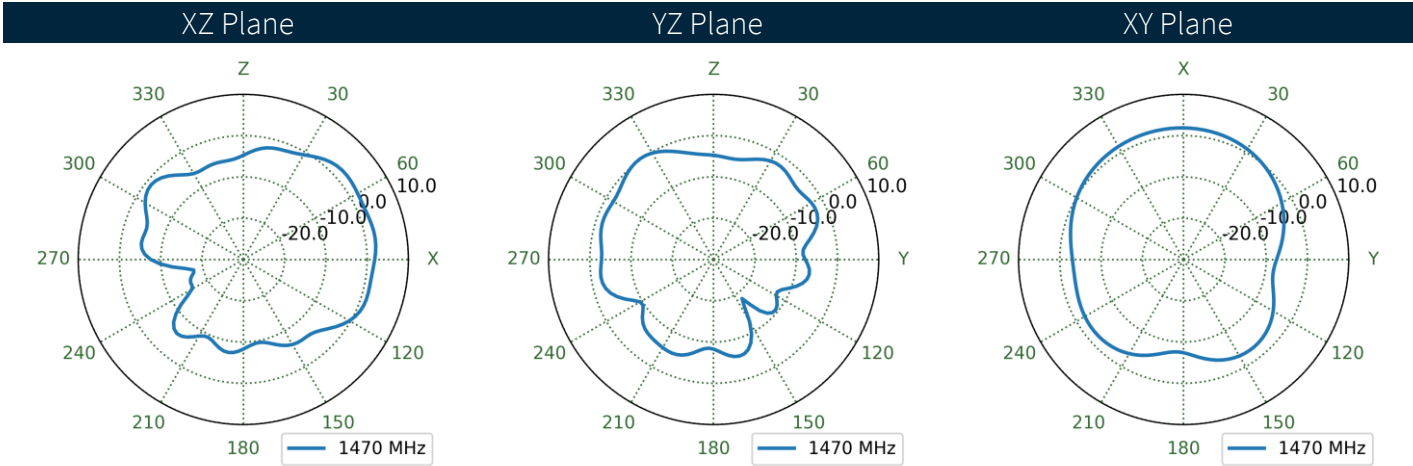
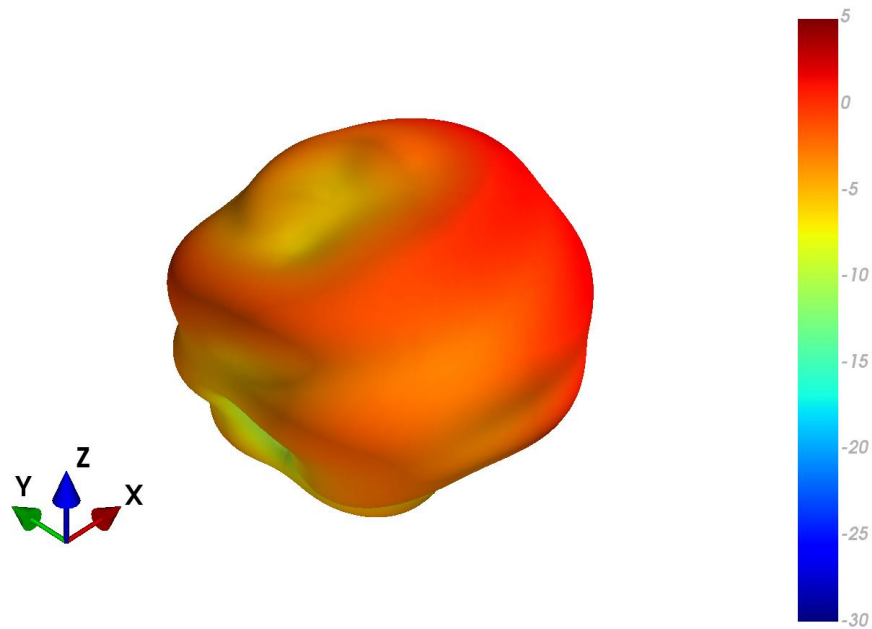
4.26 MIMO4 LTE Free Space Patterns at 890 MHz



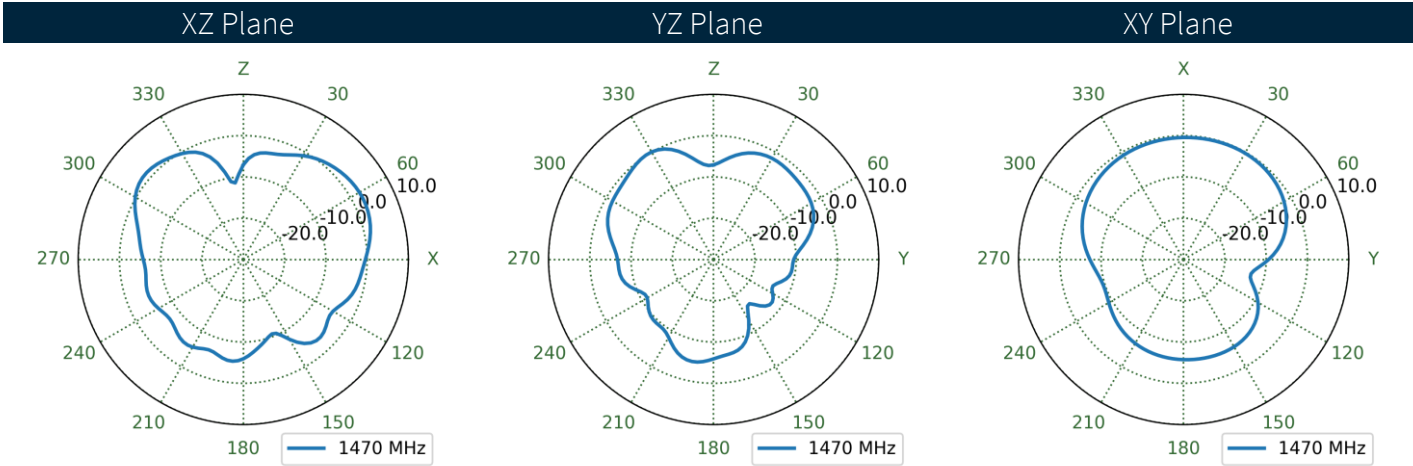
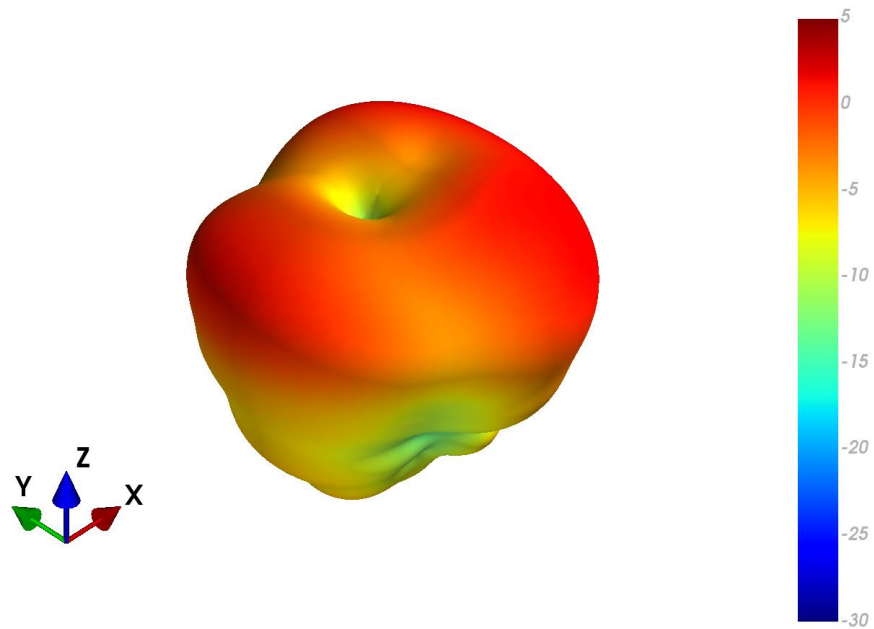
4.27 MIMO4 LTE Ground Plane Patterns at 890 MHz



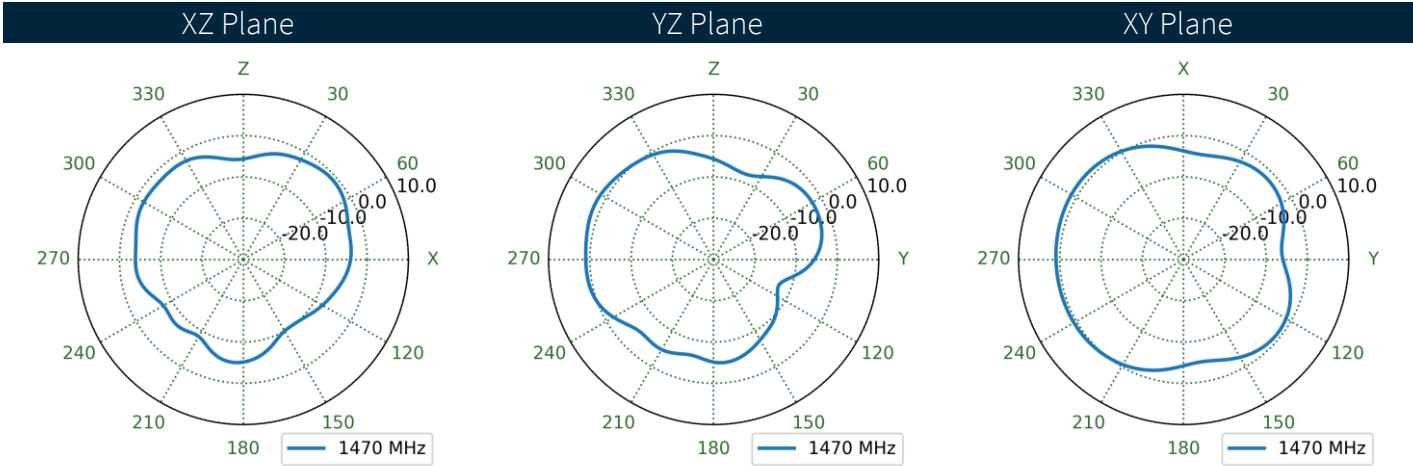
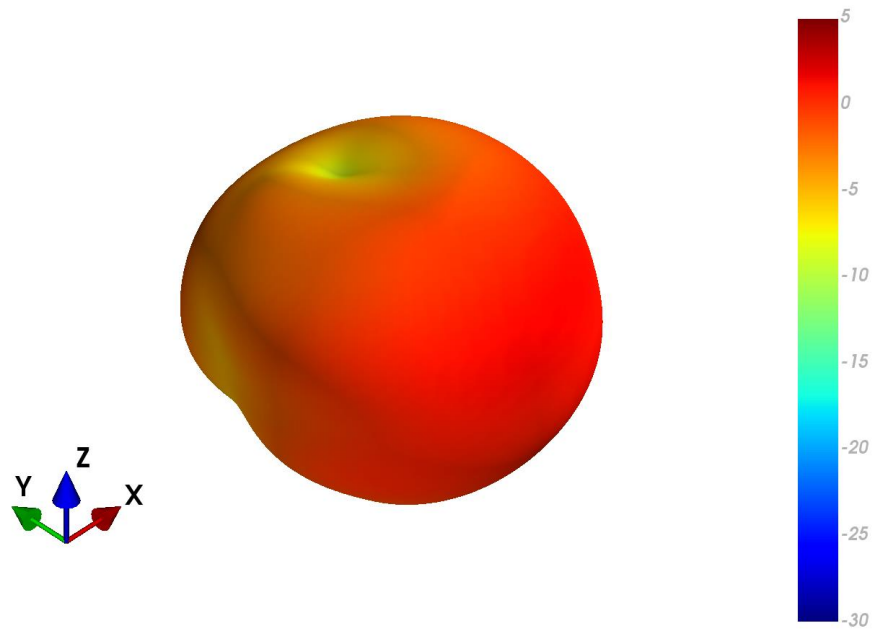
4.28 MIMO1 LTE Free Space Patterns at 1470 MHz



4.29 MIMO1 LTE Ground Plane Patterns at 1470 MHz

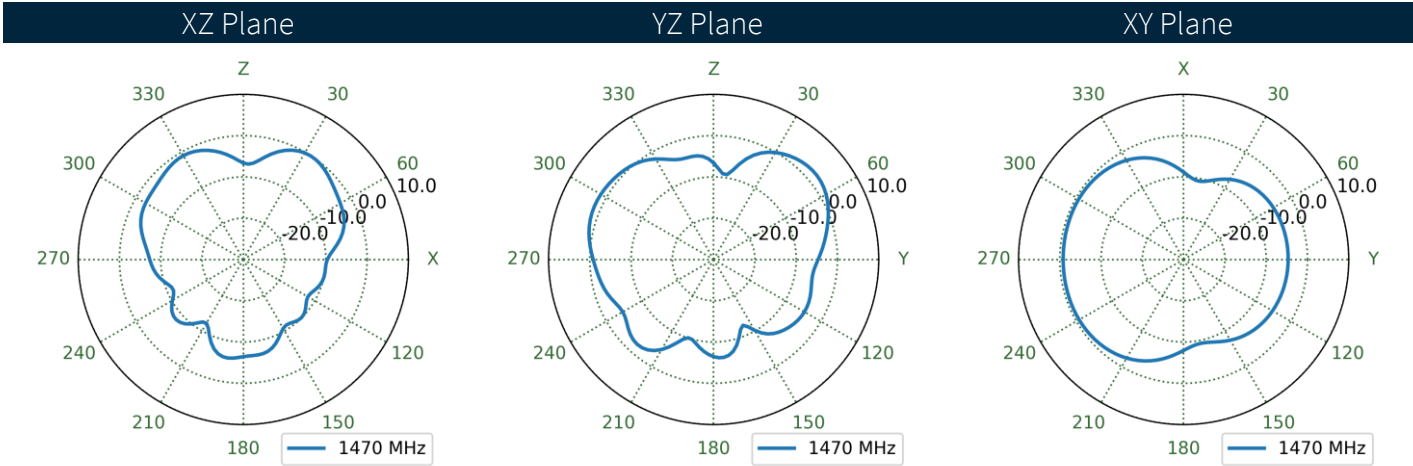



4.30 MIMO2 LTE Free Space Patterns at 1470 MHz

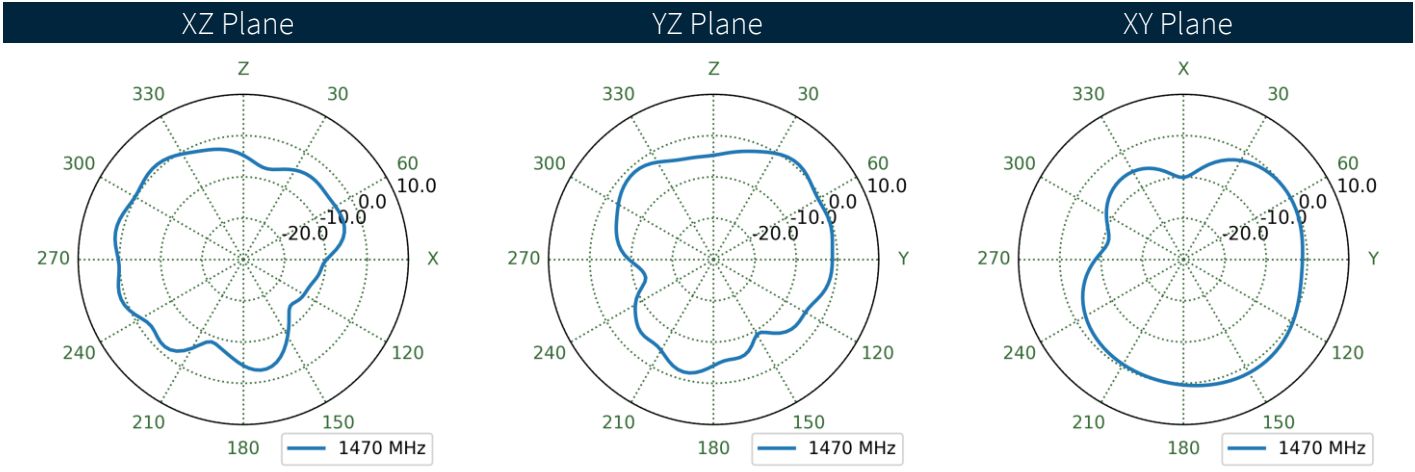
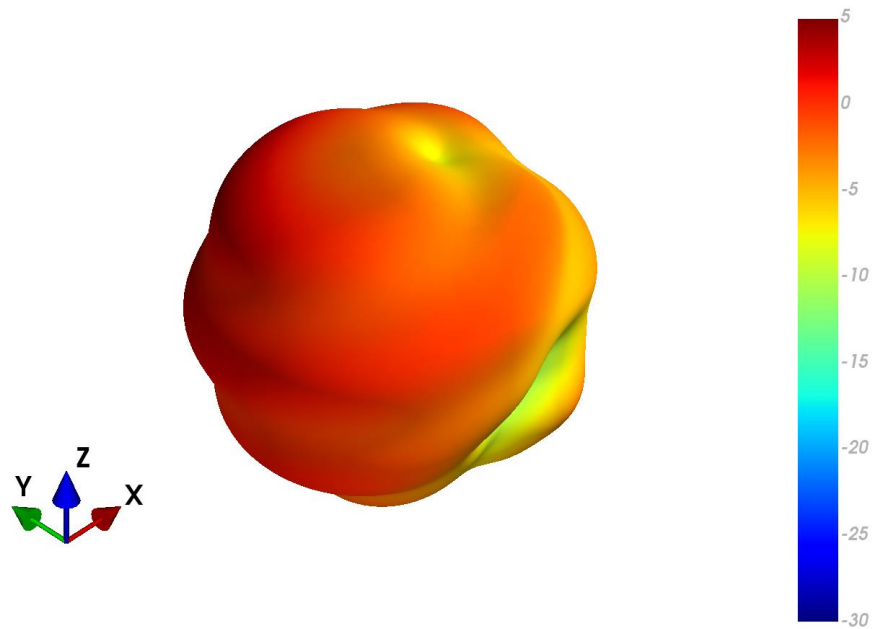




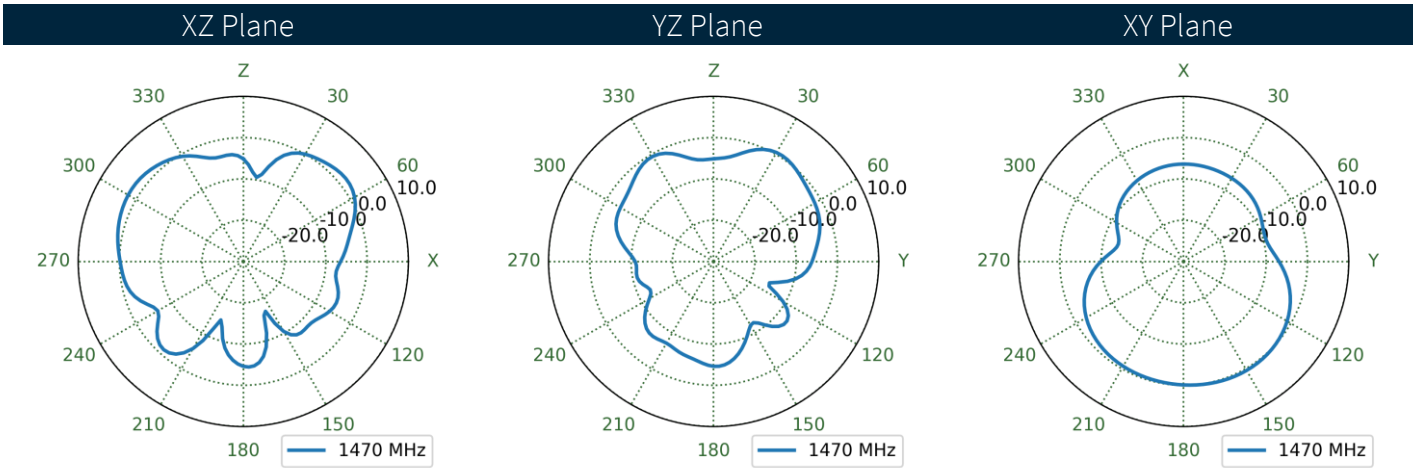
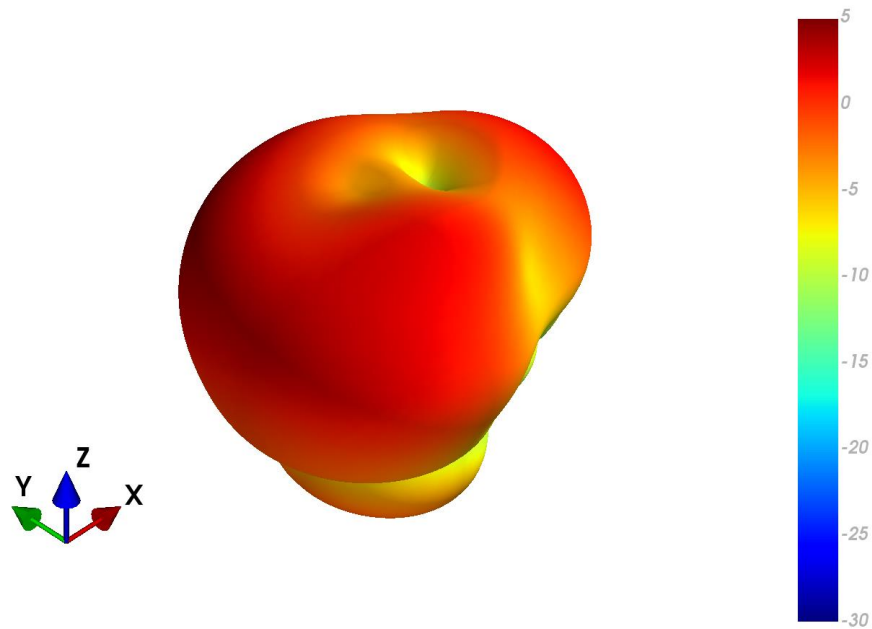
4.31 MIMO2 LTE Ground Plane Patterns at 1470 MHz



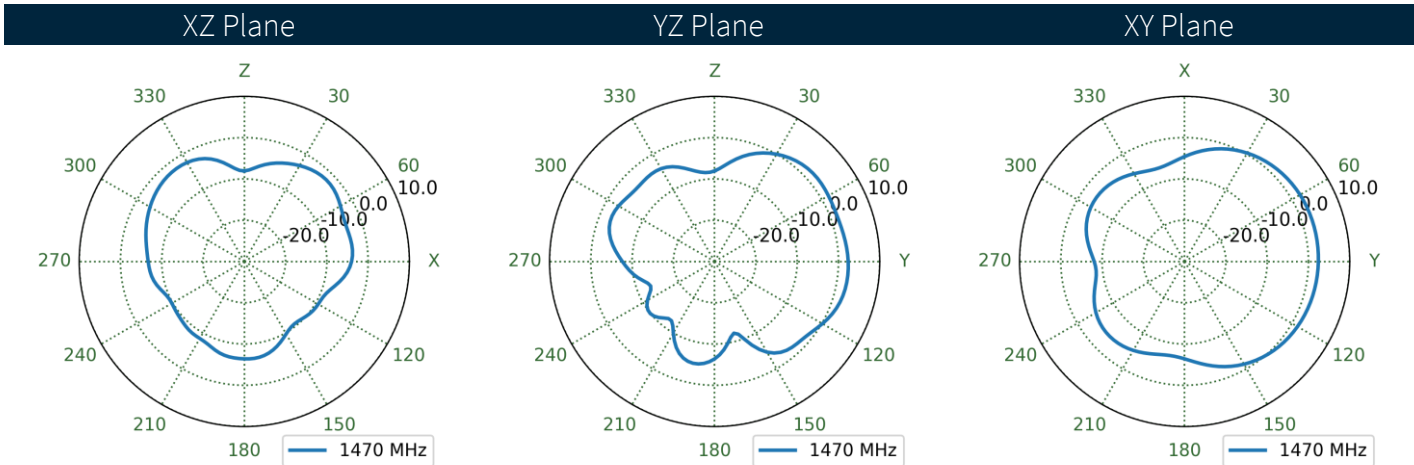
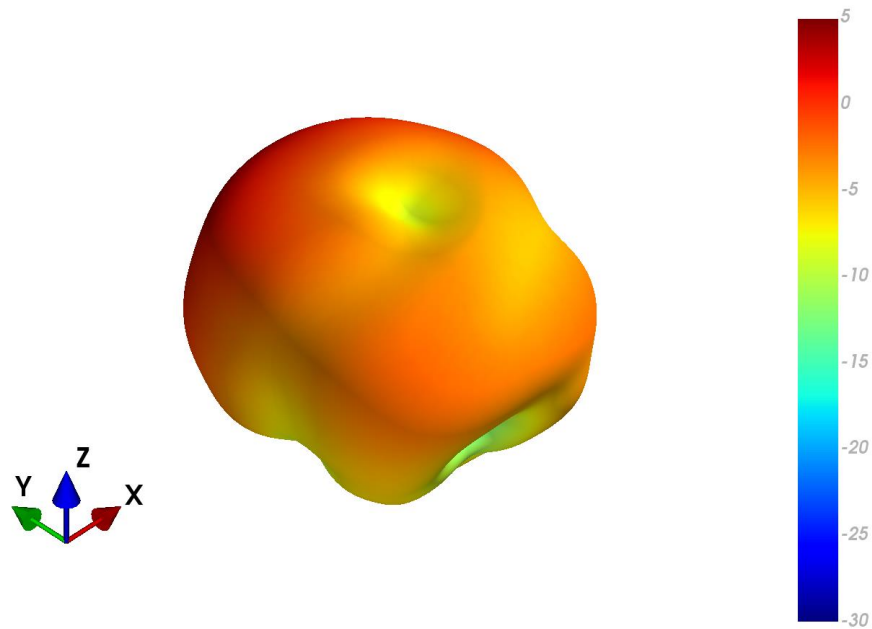
4.32 MIMO3 LTE Free Space Patterns at 1470 MHz



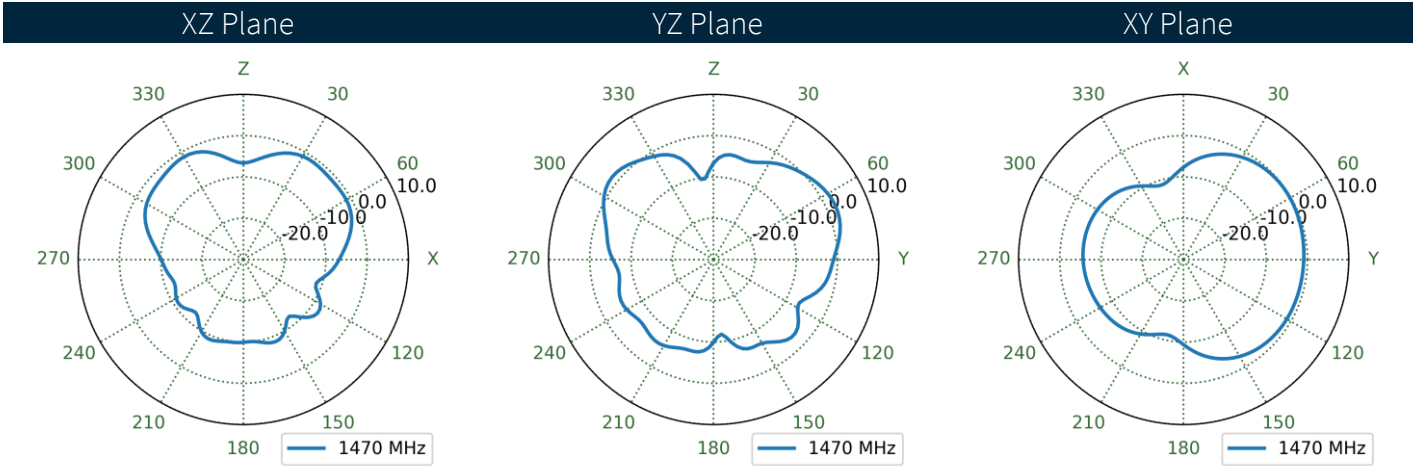
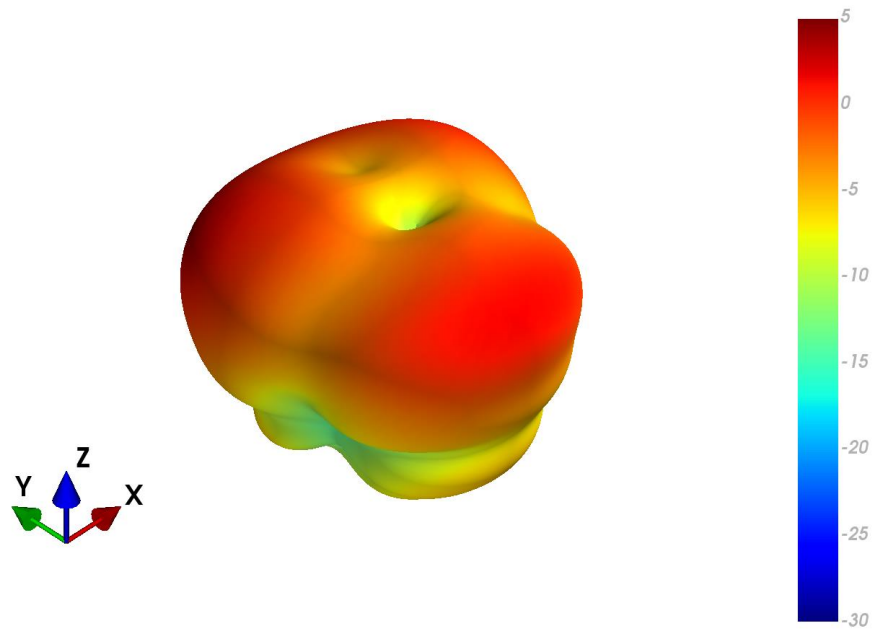
4.33 MIMO3 LTE Ground Plane Patterns at 1470 MHz



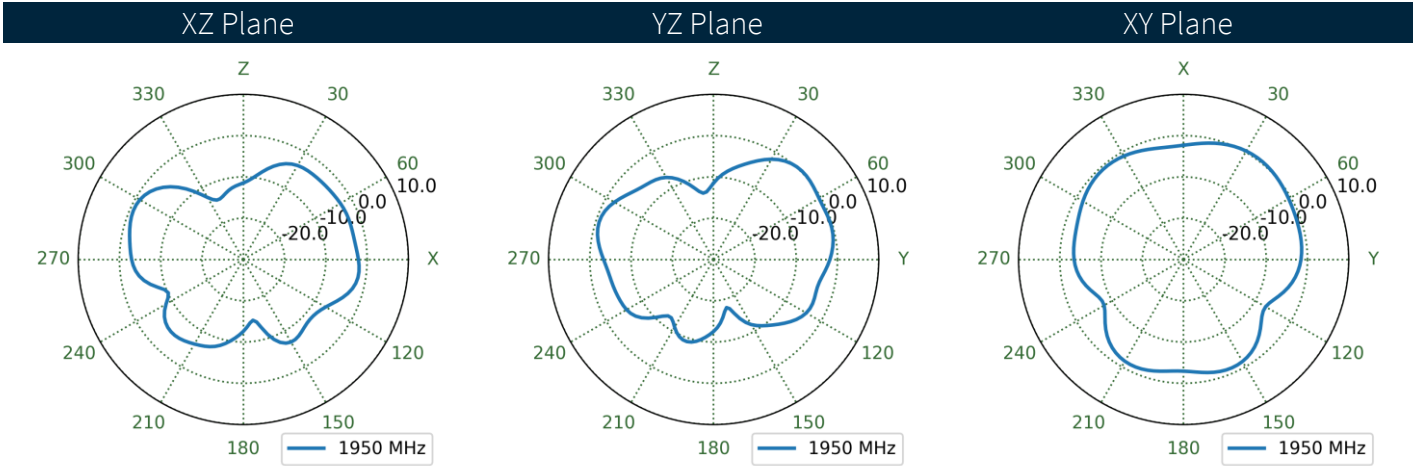
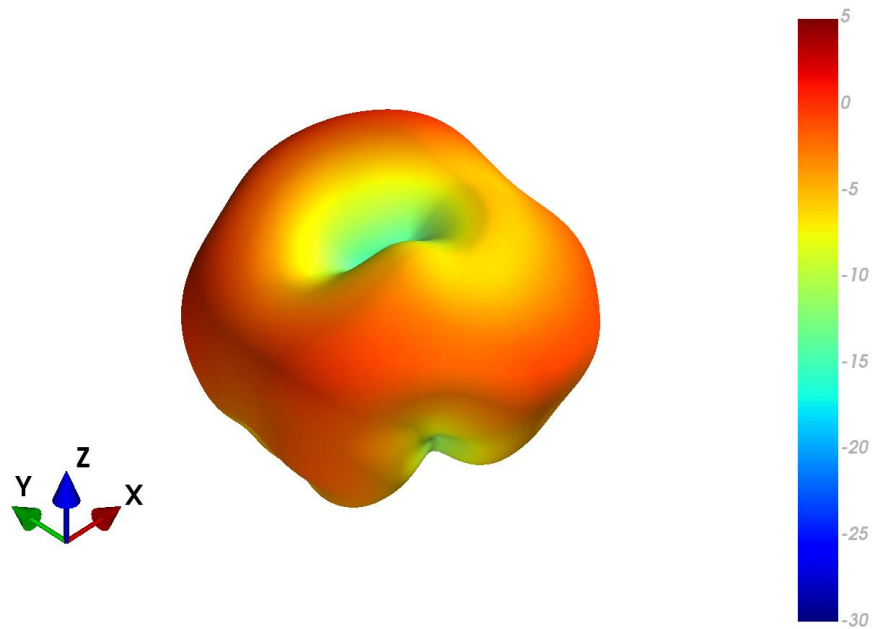
4.34 MIMO4 LTE Free Space Patterns at 1470 MHz



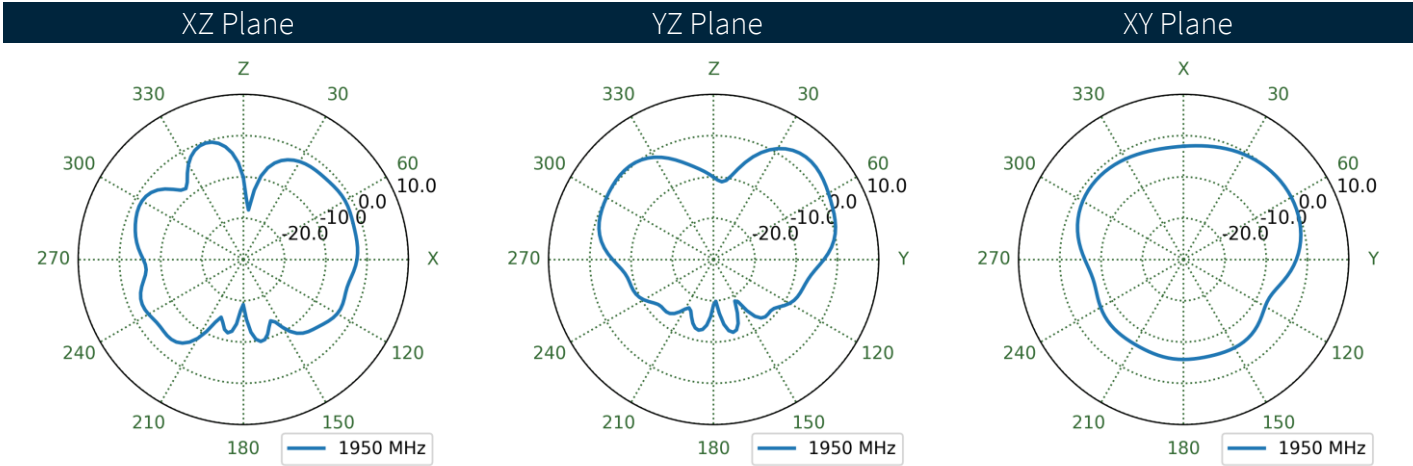
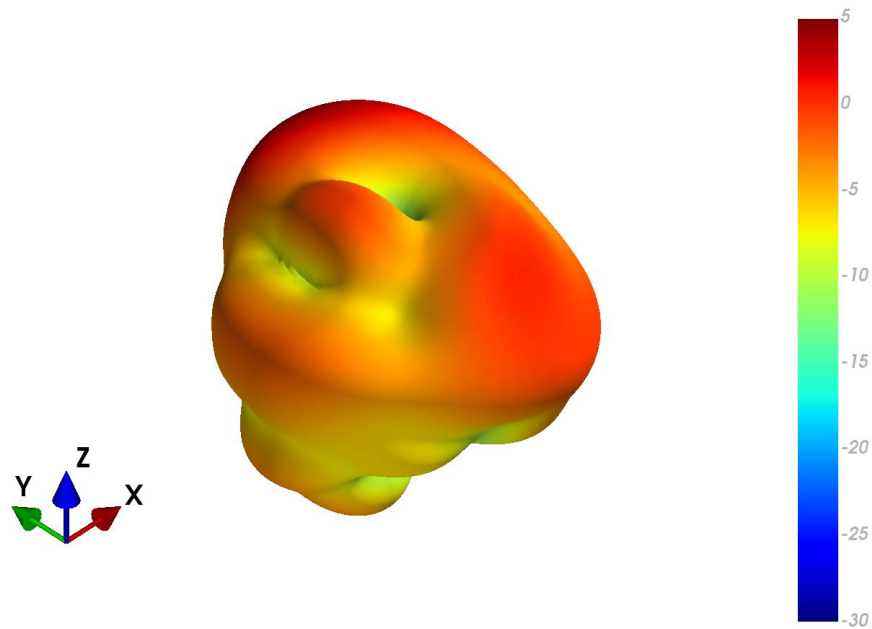
4.35 MIMO4 LTE Ground Plane Patterns at 1470 MHz



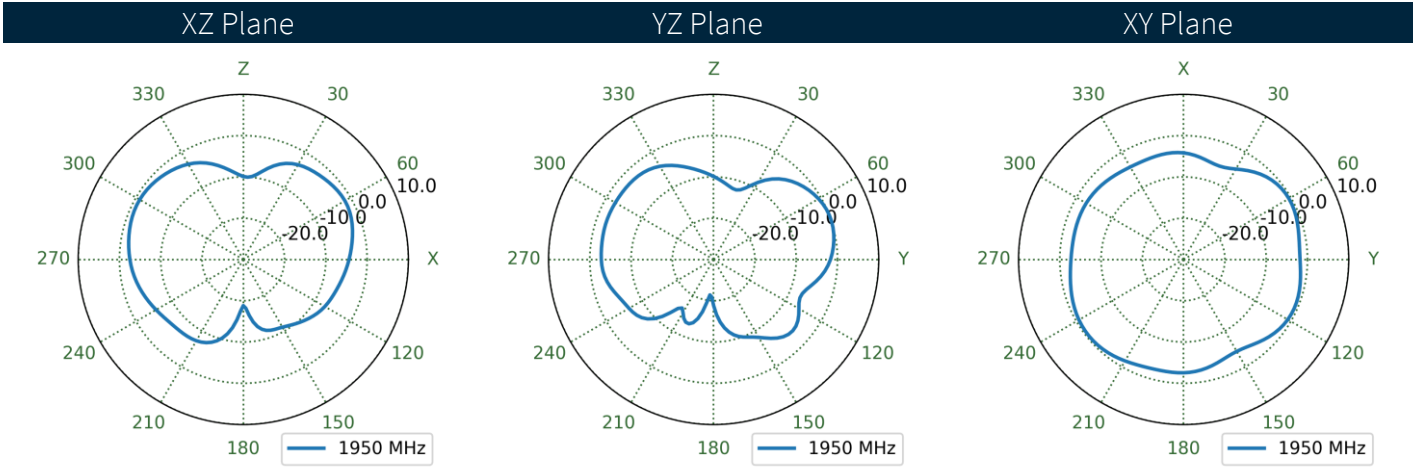
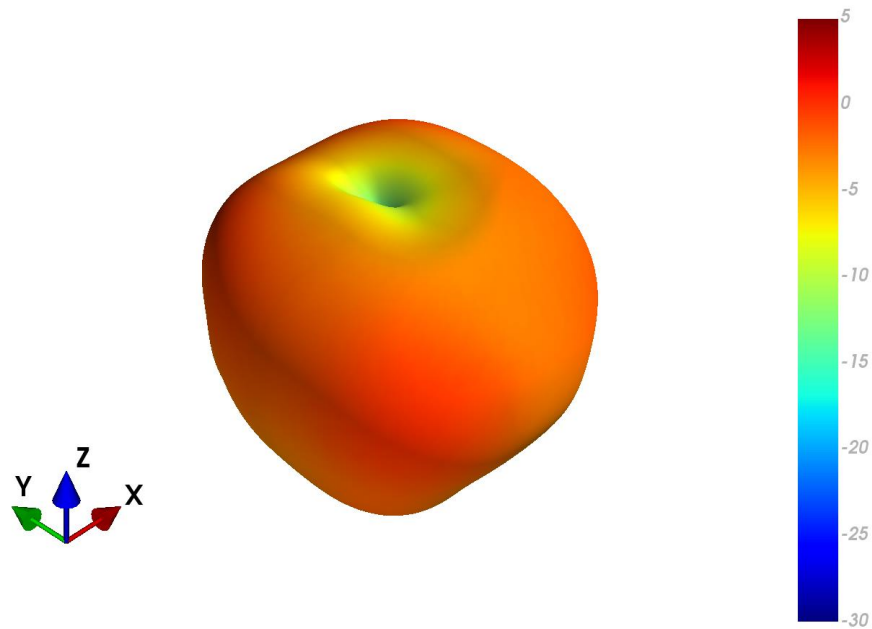
4.36 MIMO1 LTE Free Space Patterns at 1950 MHz



4.37 MIMO1 LTE Ground Plane Patterns at 1950 MHz

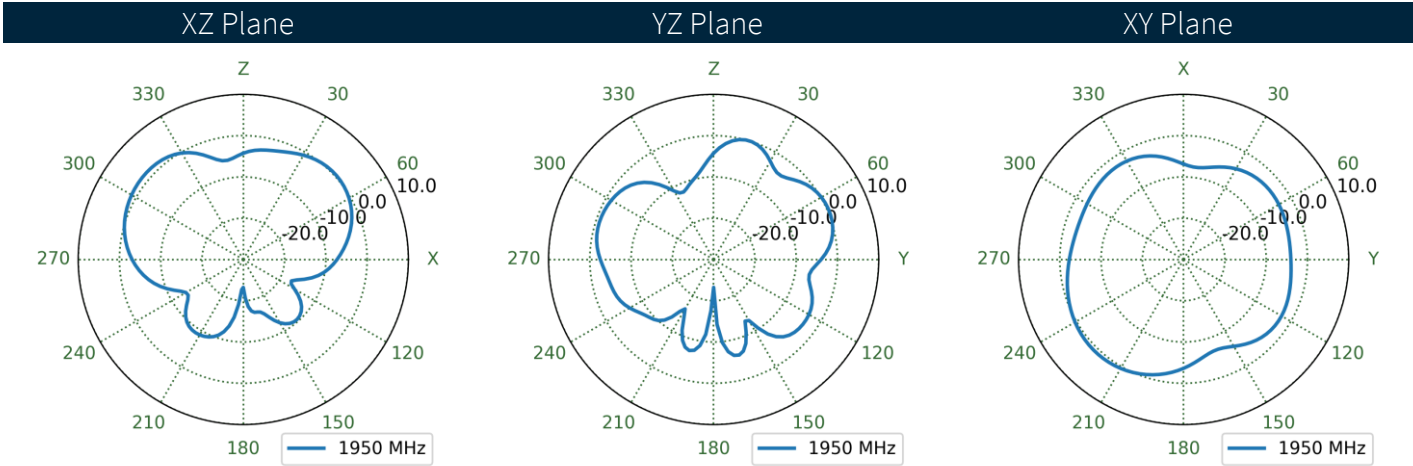



4.38 MIMO2 LTE Free Space Patterns at 1950 MHz

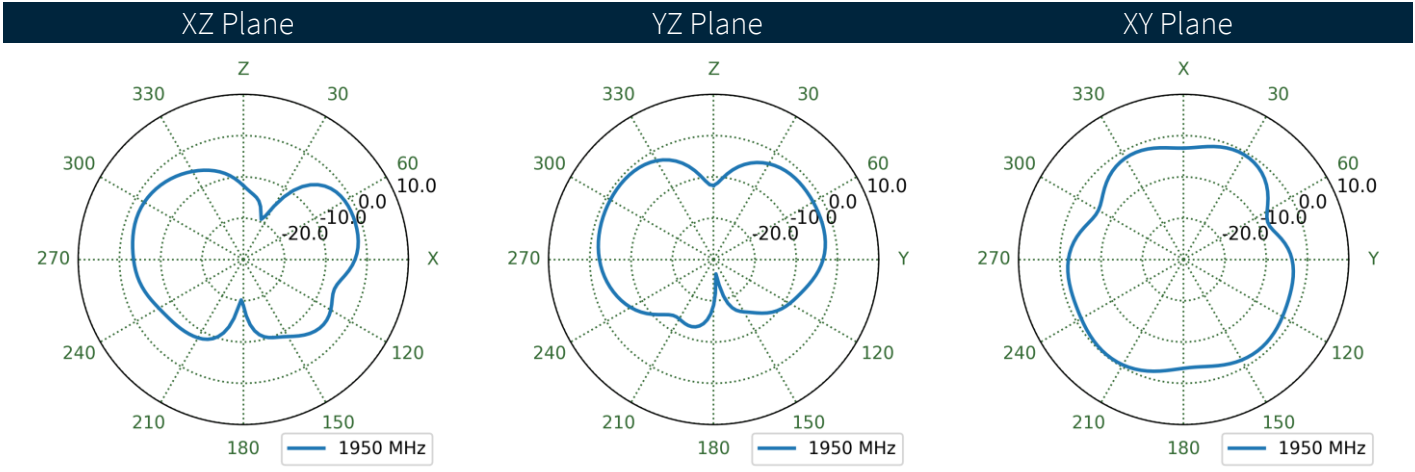
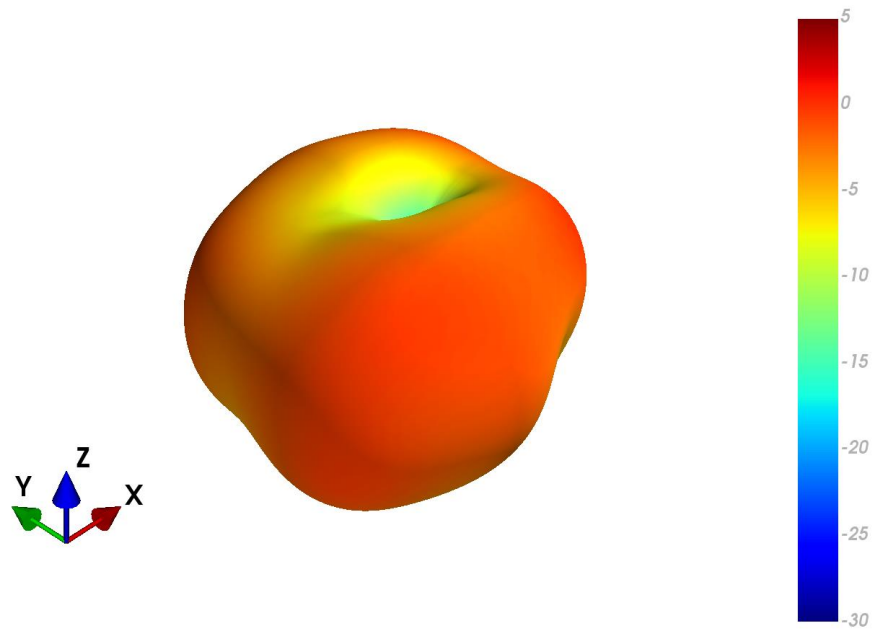




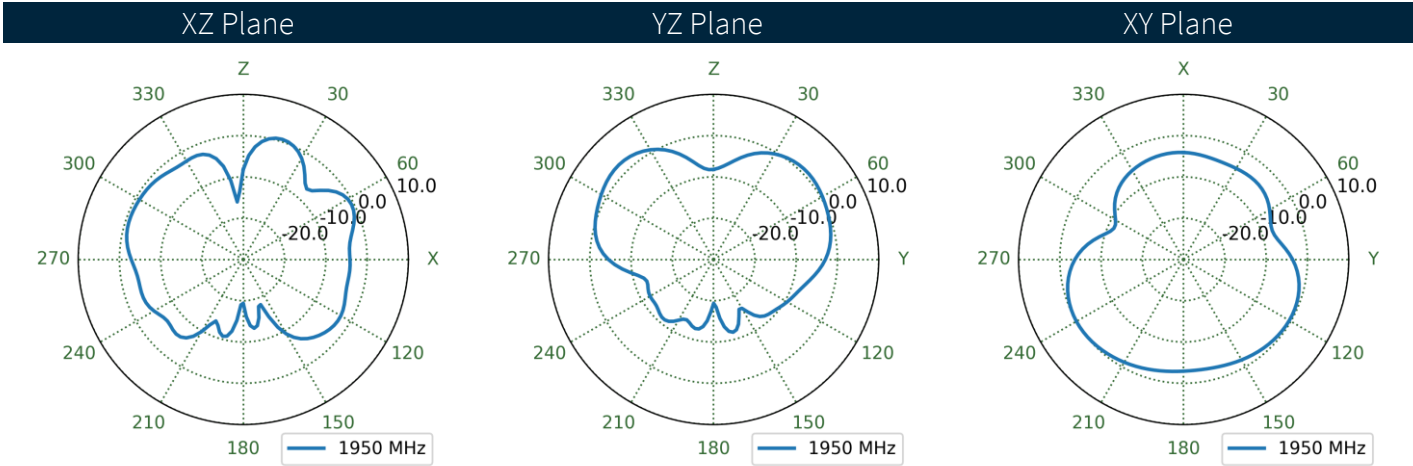

4.39 MIMO2 LTE Ground Plane Patterns at 1950 MHz



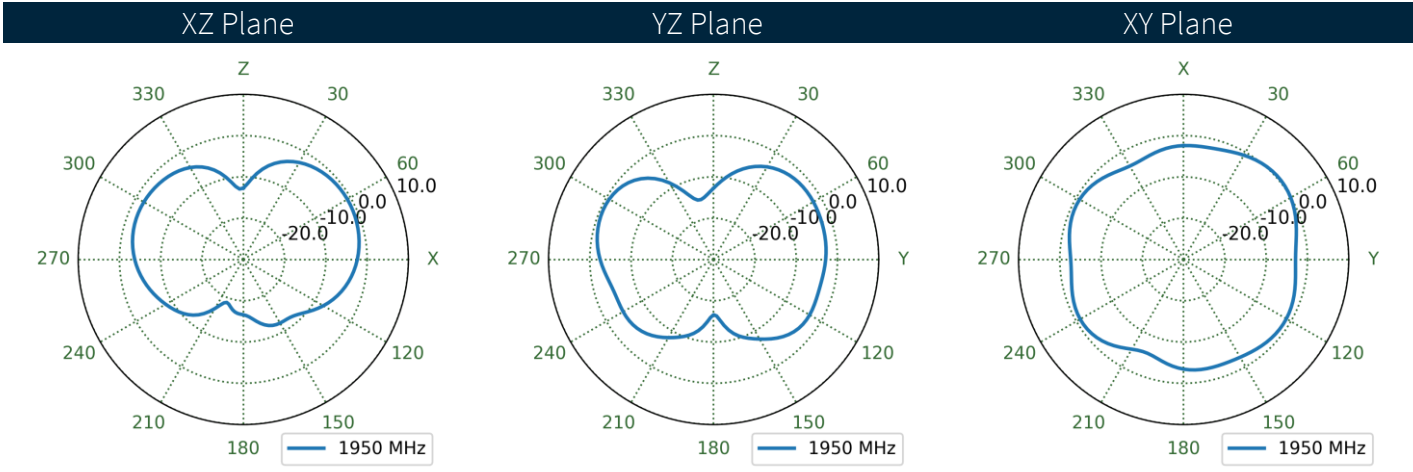
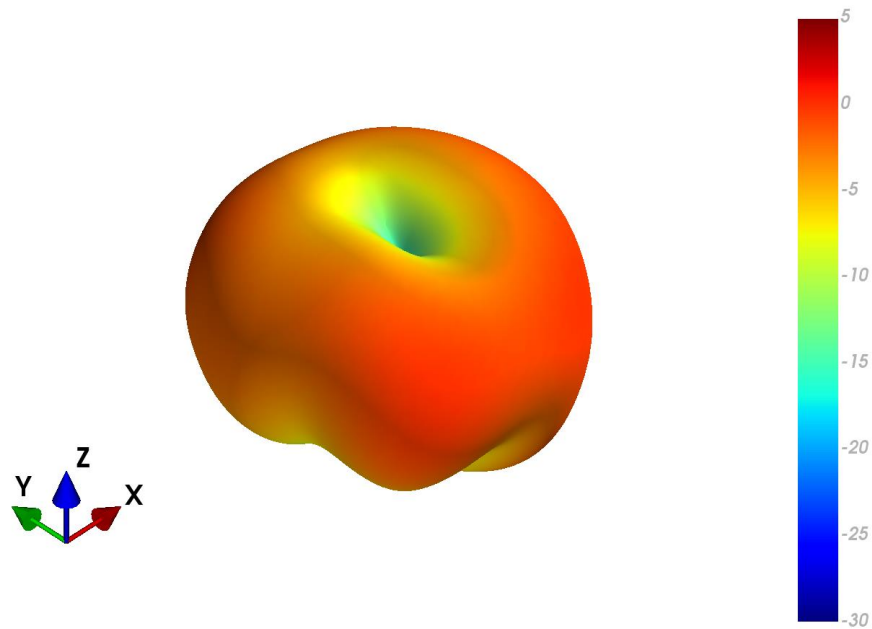
4.40 MIMO3 LTE Free Space Patterns at 1950 MHz



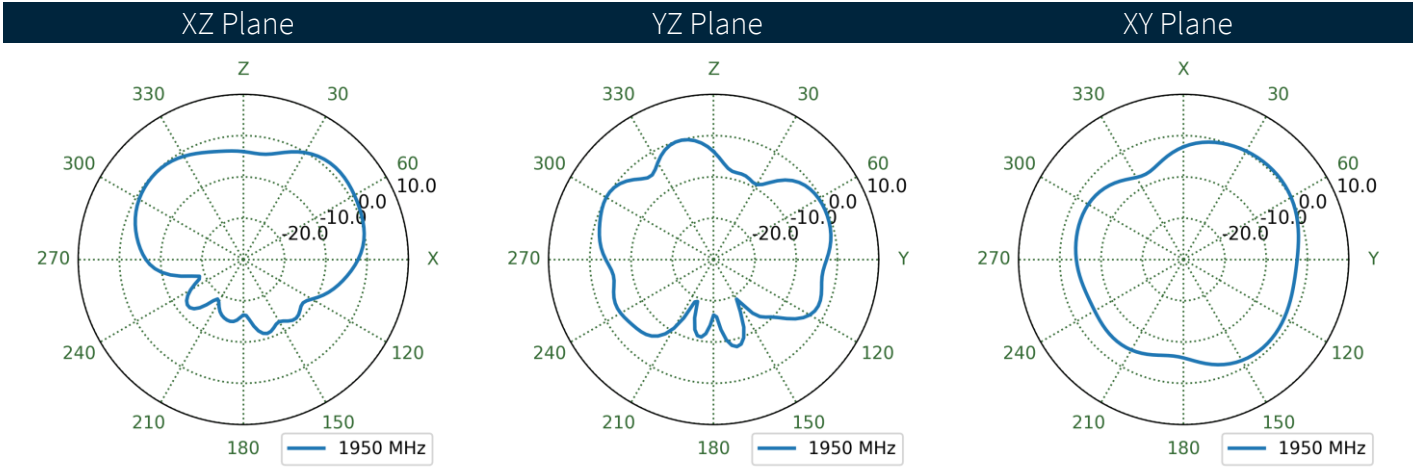
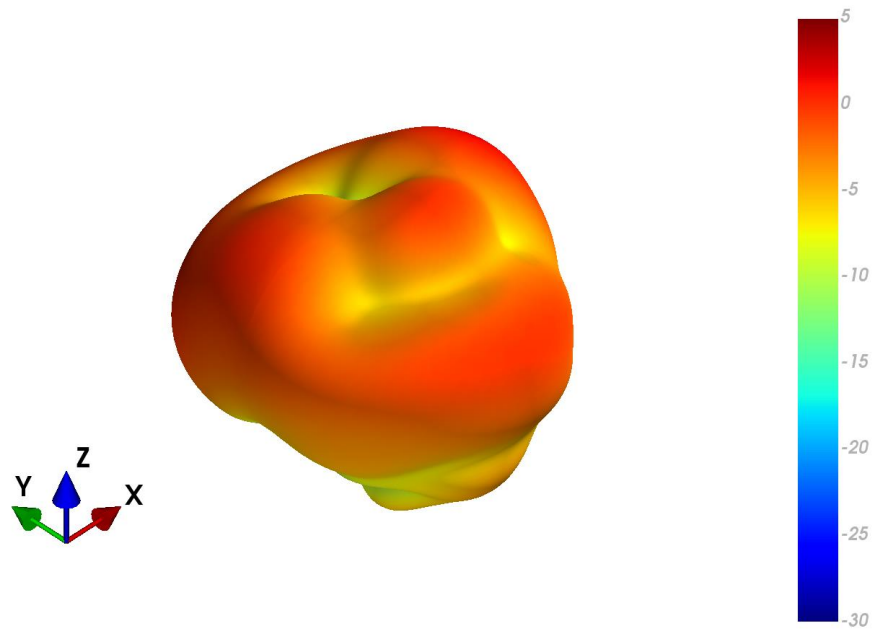
4.41 MIMO3 LTE Ground Plane Patterns at 1950 MHz



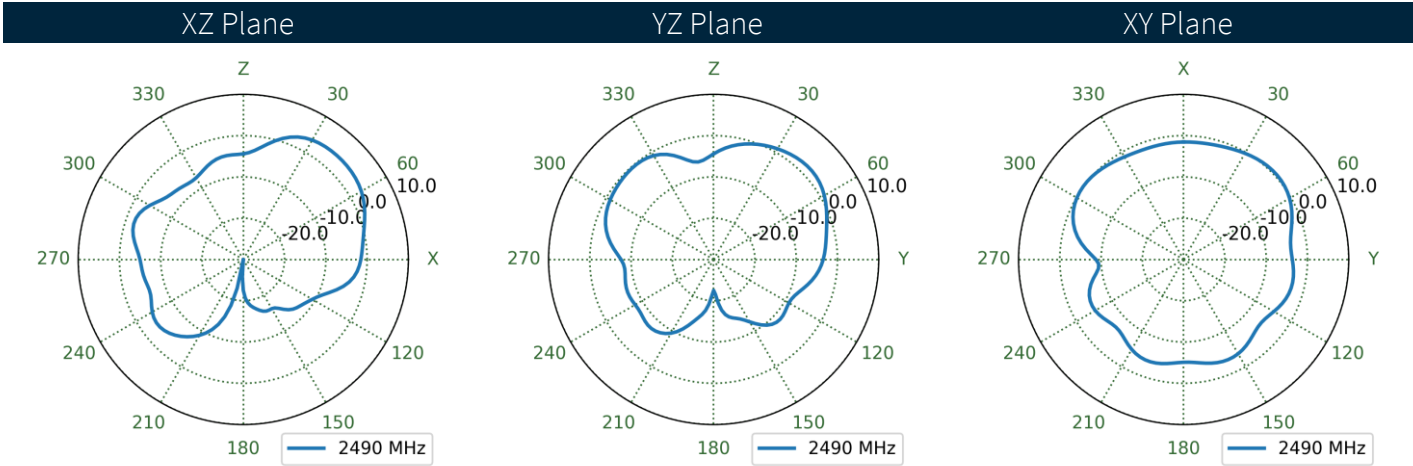
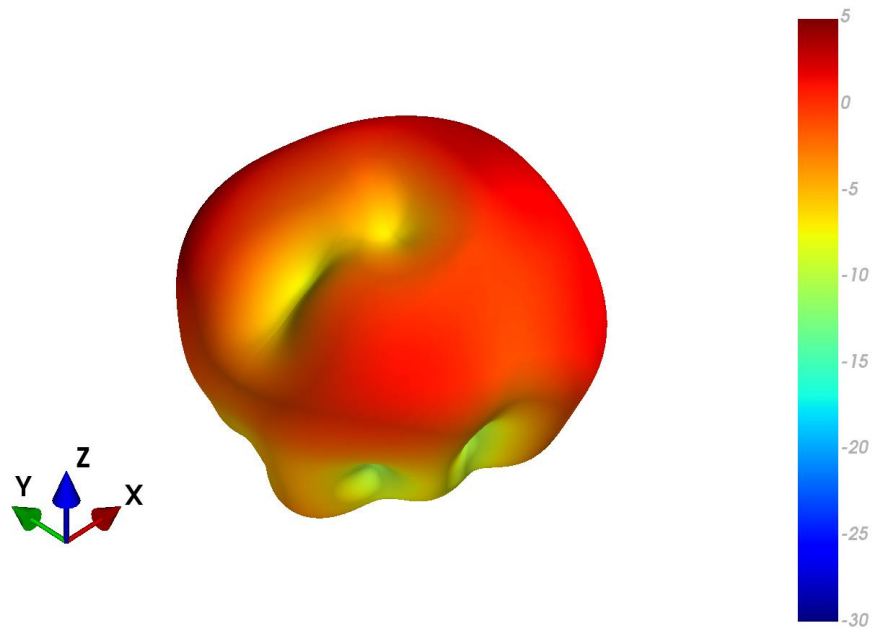
4.42 MIMO4 LTE Free Space Patterns at 1950 MHz



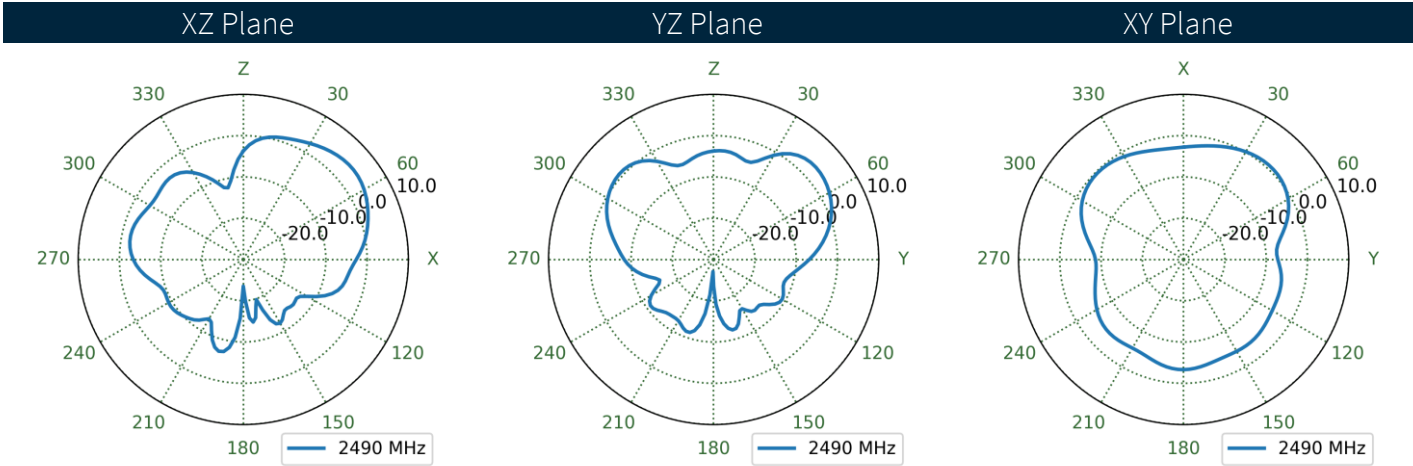
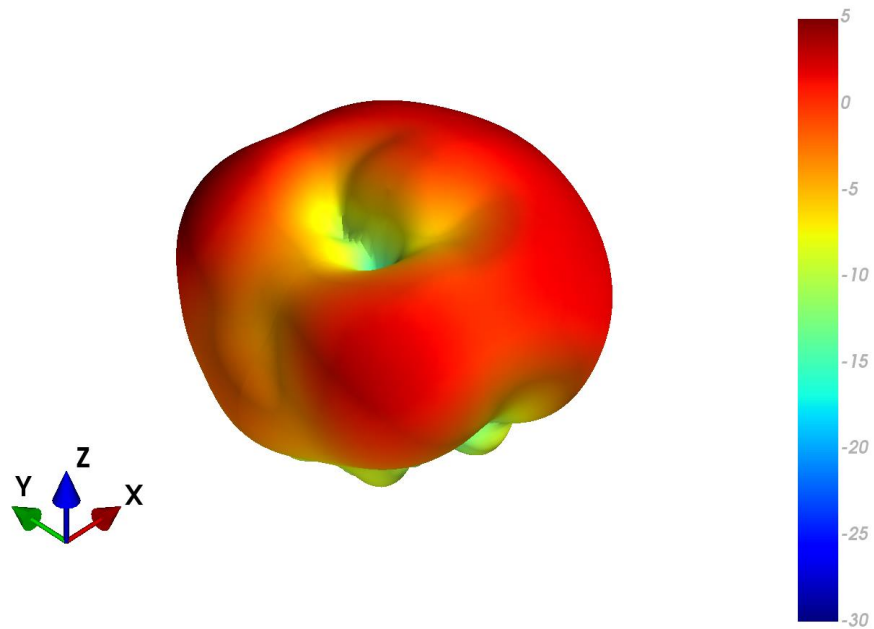
4.43 MIMO4 LTE Ground Plane Patterns at 1950 MHz



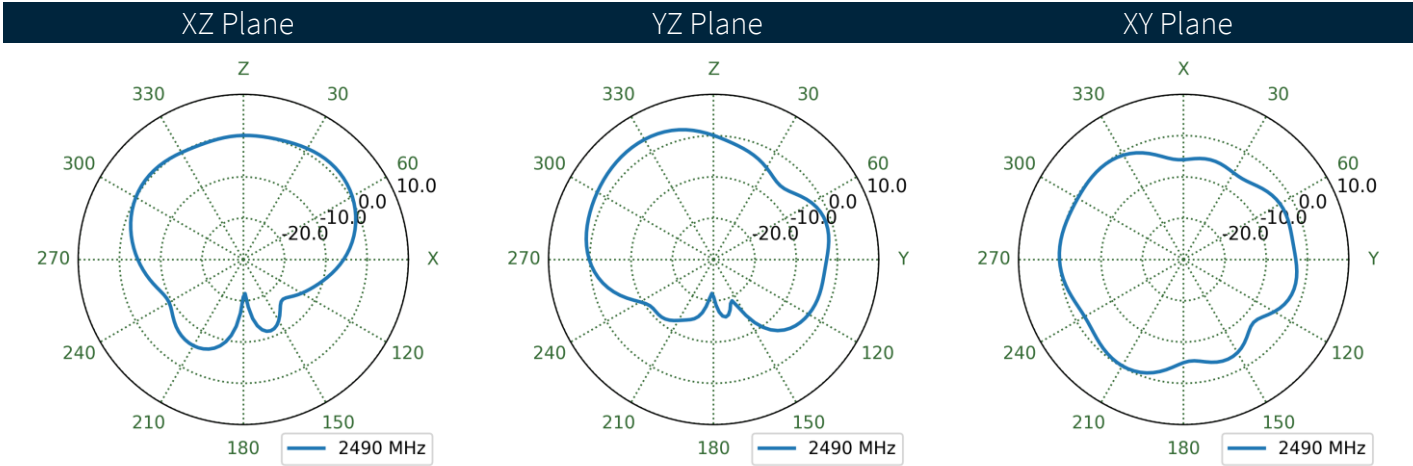

4.44 MIMO1 LTE Free Space Patterns at 2490 MHz



4.45 MIMO1 LTE Ground Plane Patterns at 2490 MHz

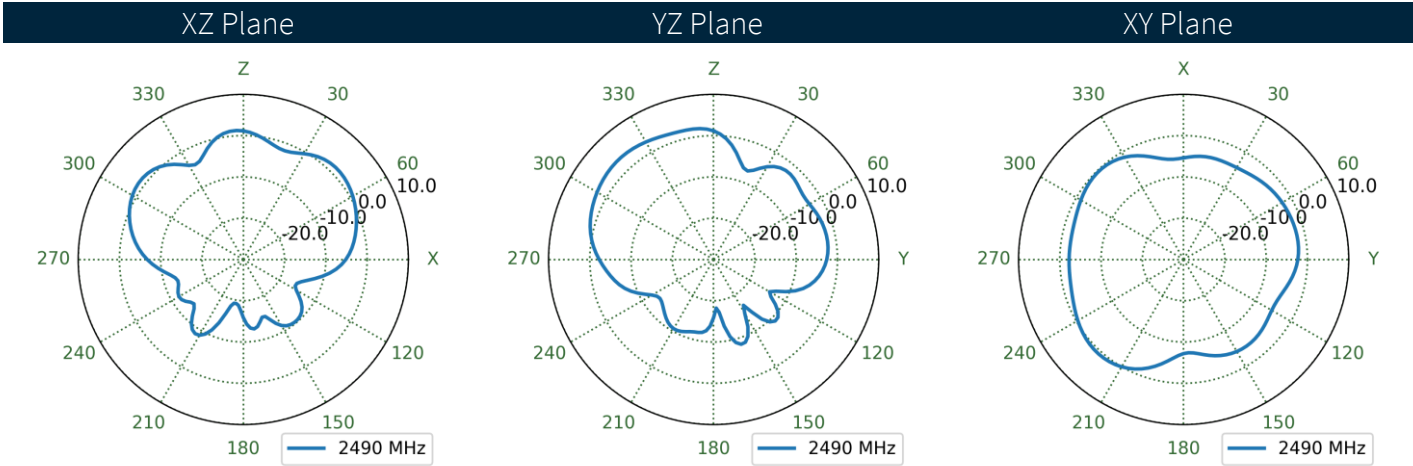



4.46 MIMO2 LTE Free Space Patterns at 2490 MHz






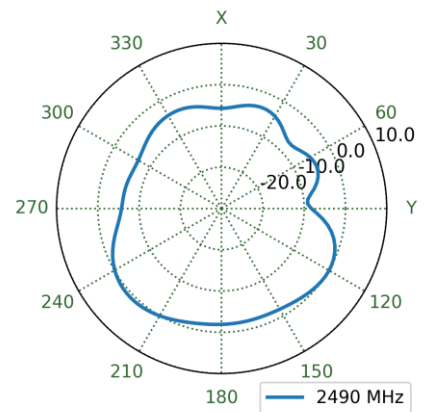
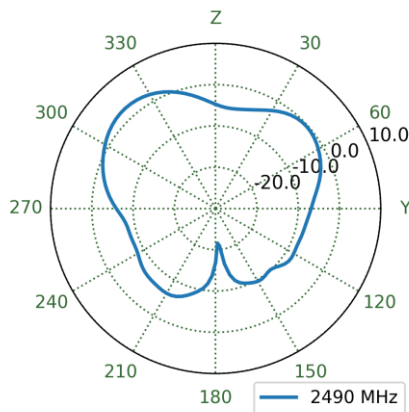
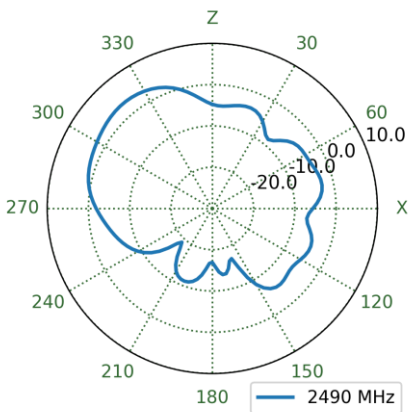
4.47 MIMO2 LTE Ground Plane Patterns at 2490 MHz



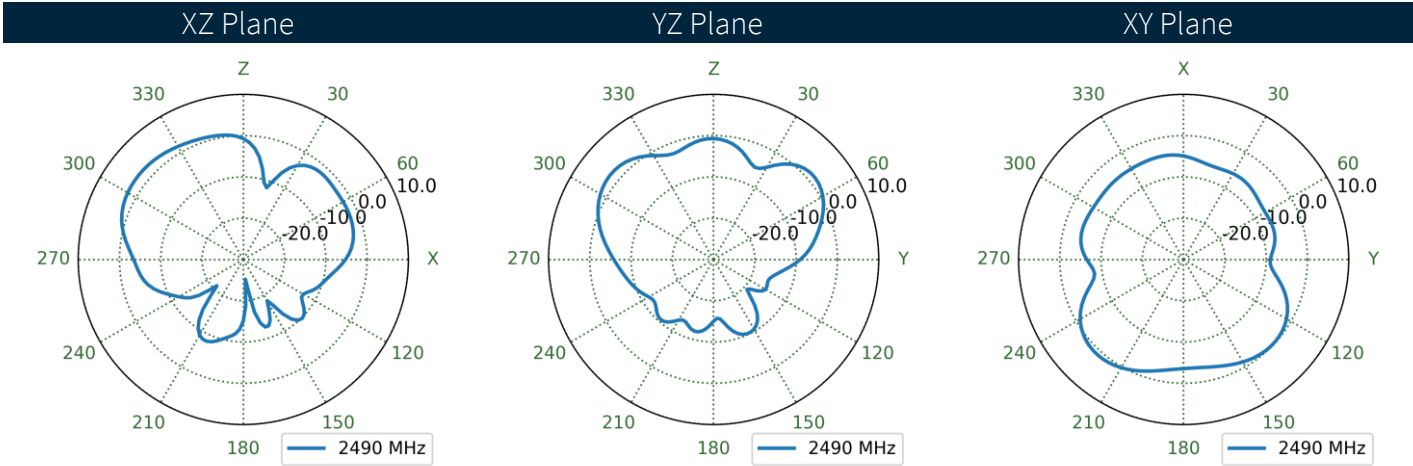

4.48 MIMO3 LTE Free Space Patterns at 2490 MHz



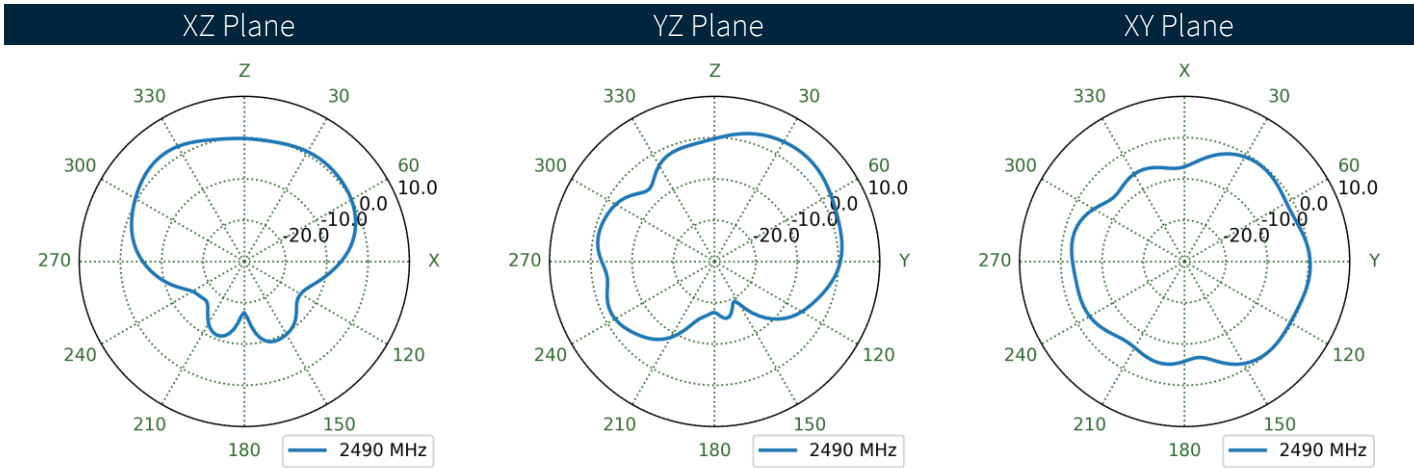
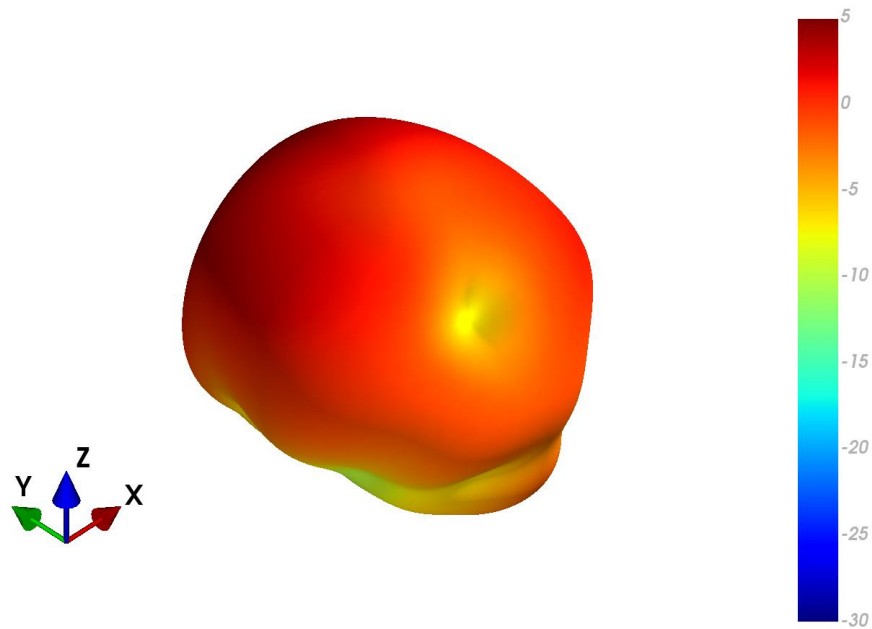
XZ Plane                      YZ Plane                      XY Plane



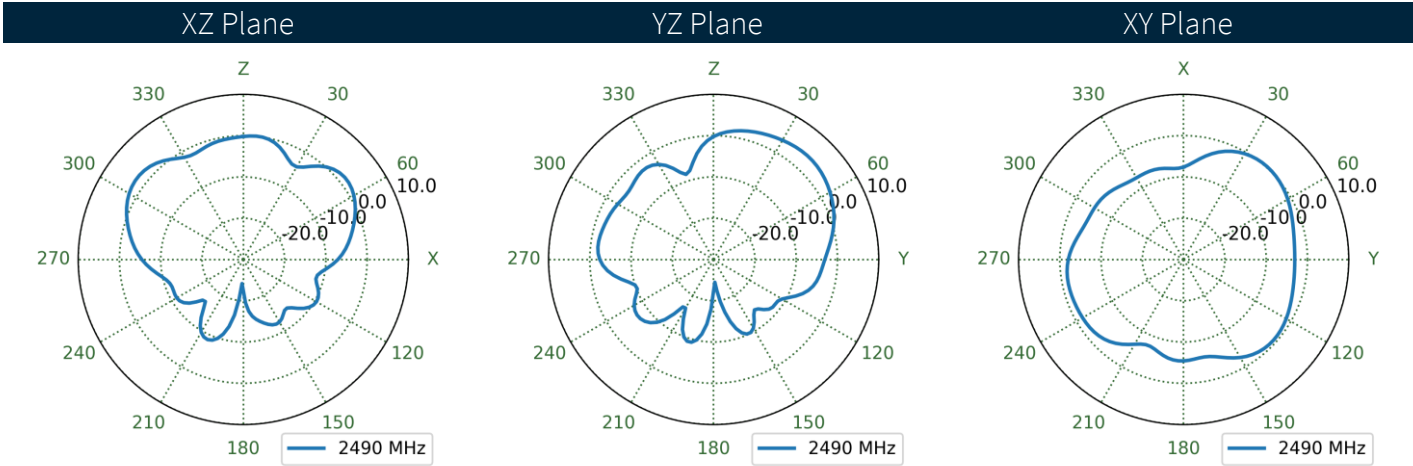
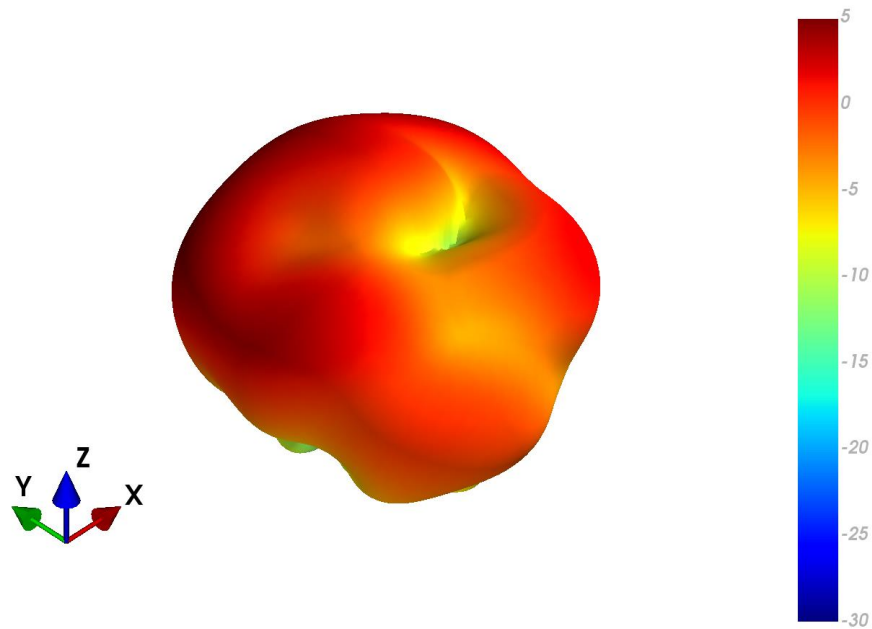
4.49 MIMO3 LTE Ground Plane Patterns at 2490 MHz



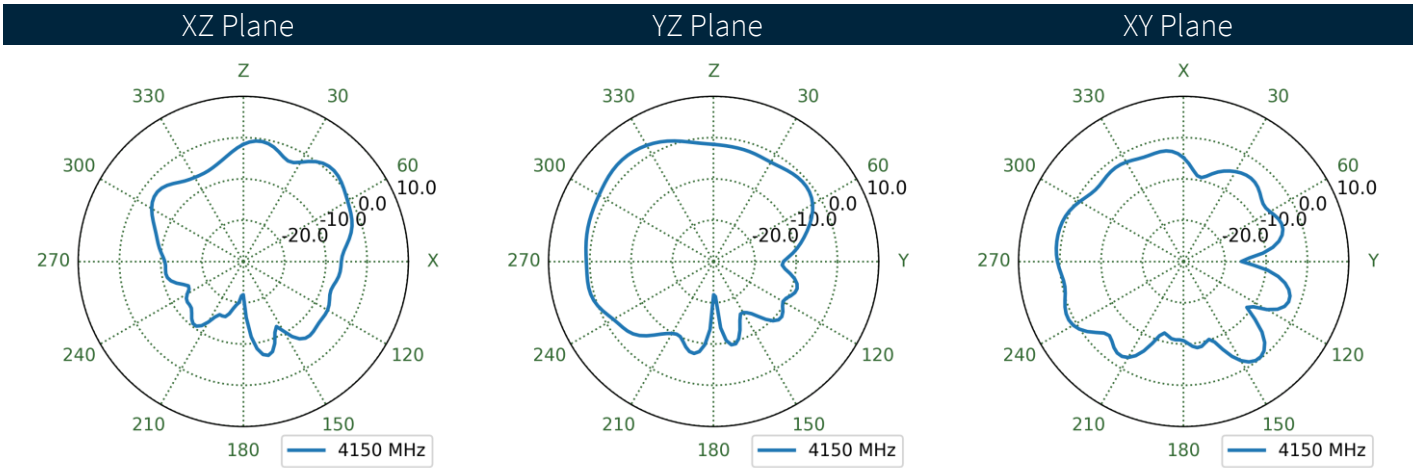
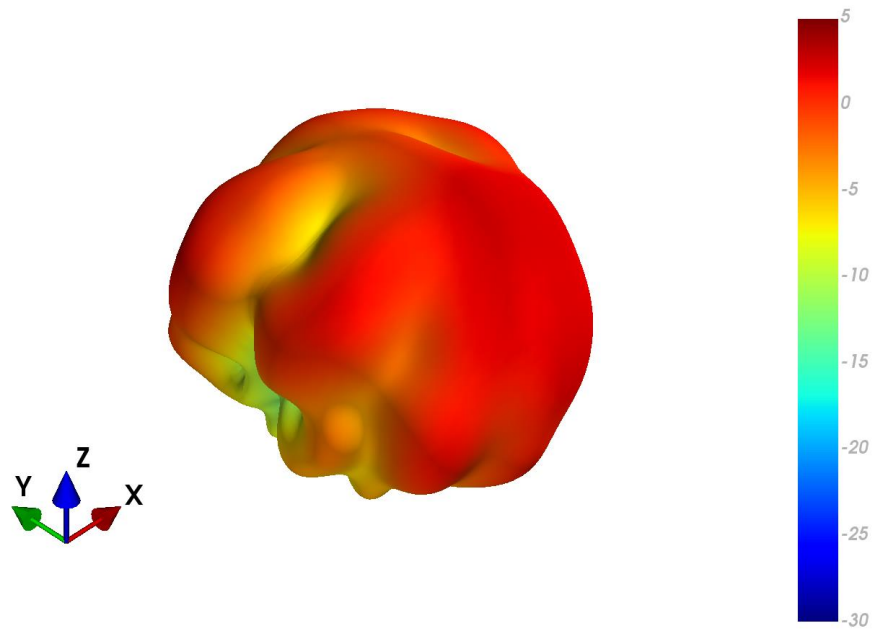
4.50 MIMO4 LTE Free Space Patterns at 2490 MHz



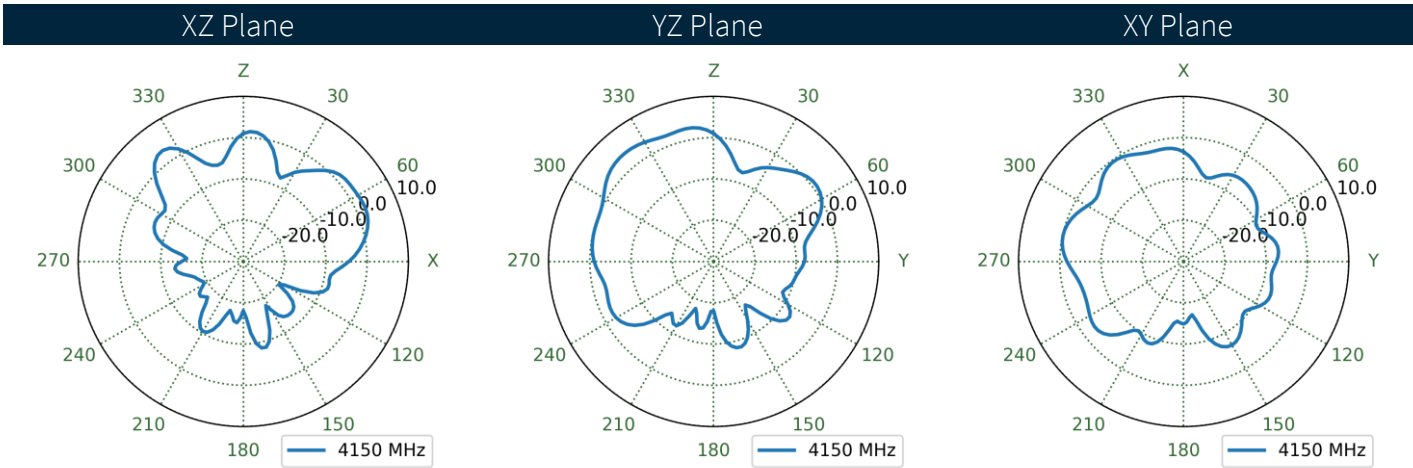
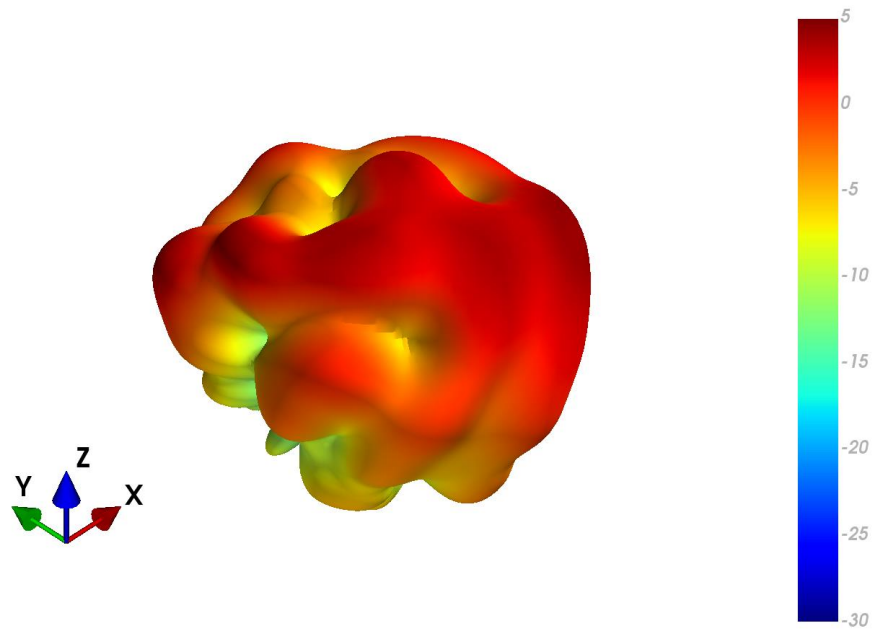
4.51 MIMO4 LTE Ground Plane Patterns at 2490 MHz



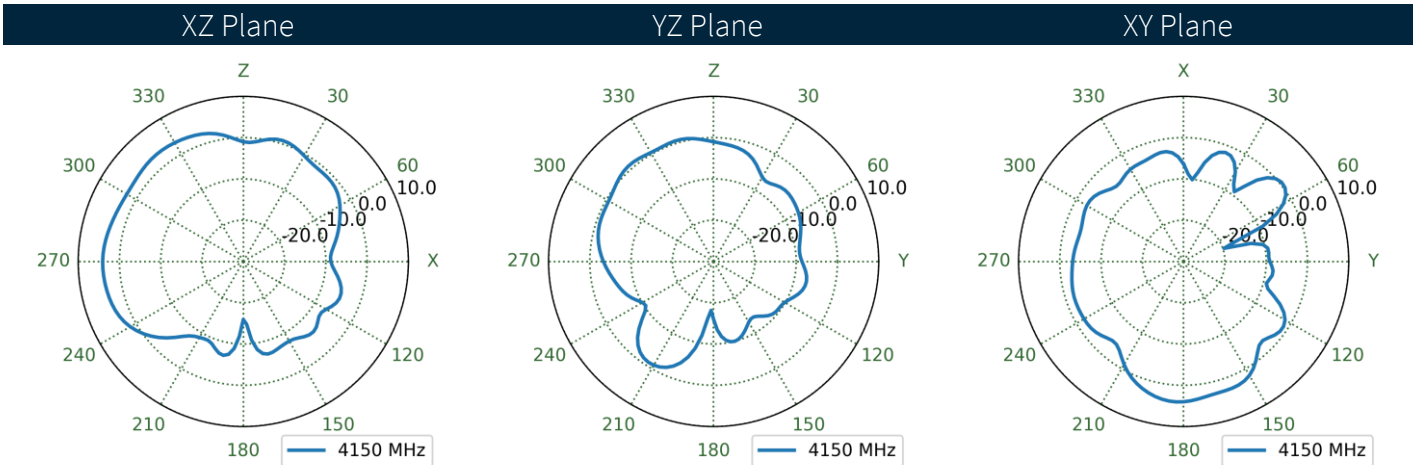

4.52 MIMO1 LTE Free Space Patterns at 4150 MHz



4.53 MIMO1 LTE Ground Plane Patterns at 4150 MHz

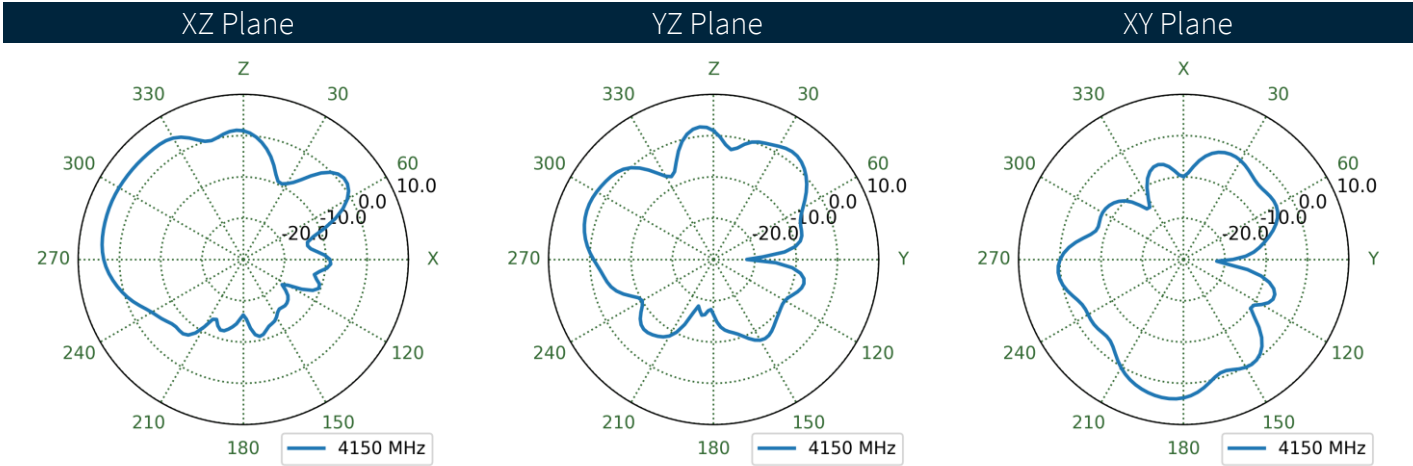



4.54 MIMO2 LTE Free Space Patterns at 4150 MHz

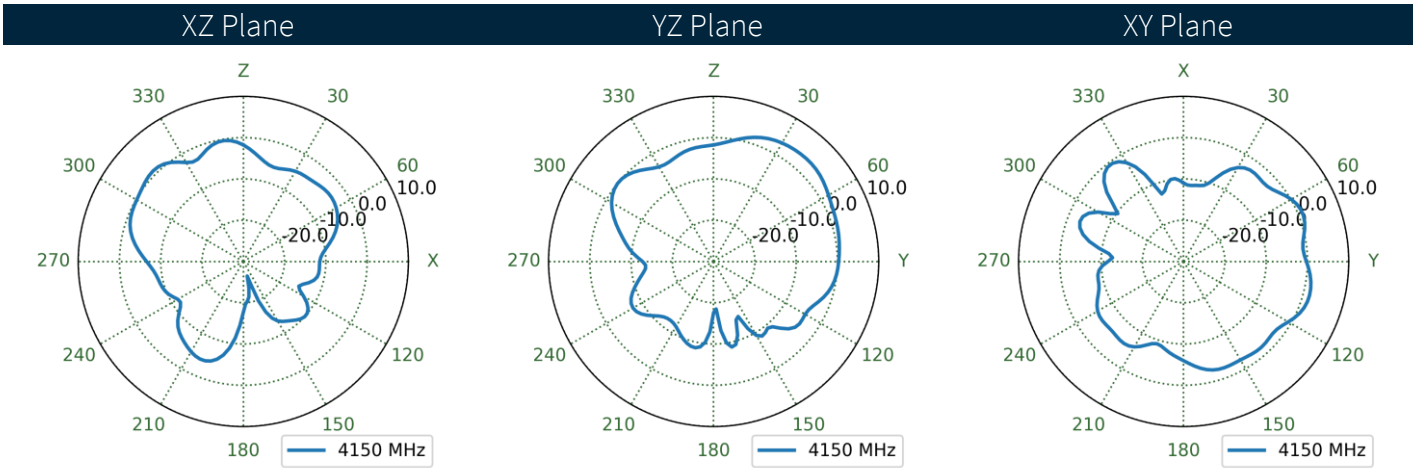
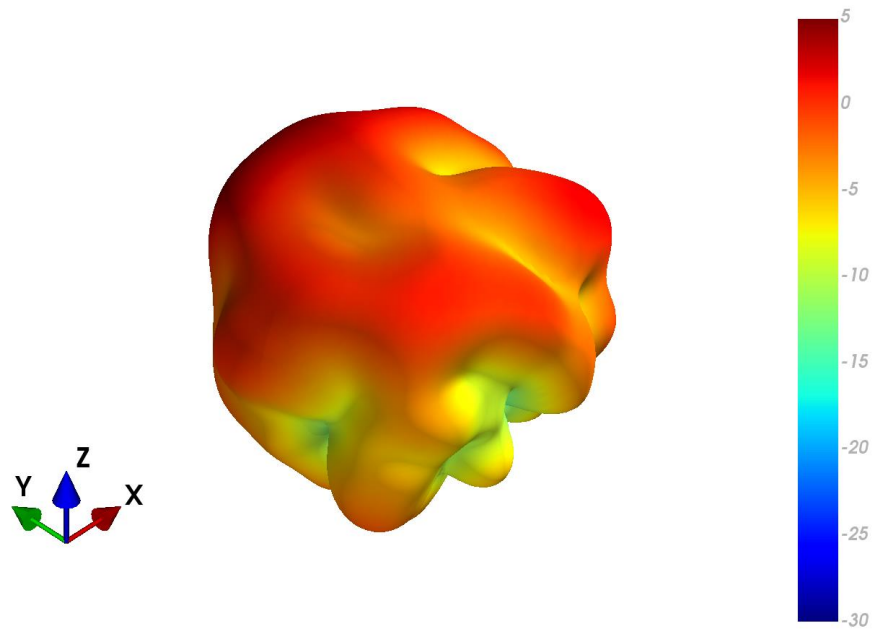




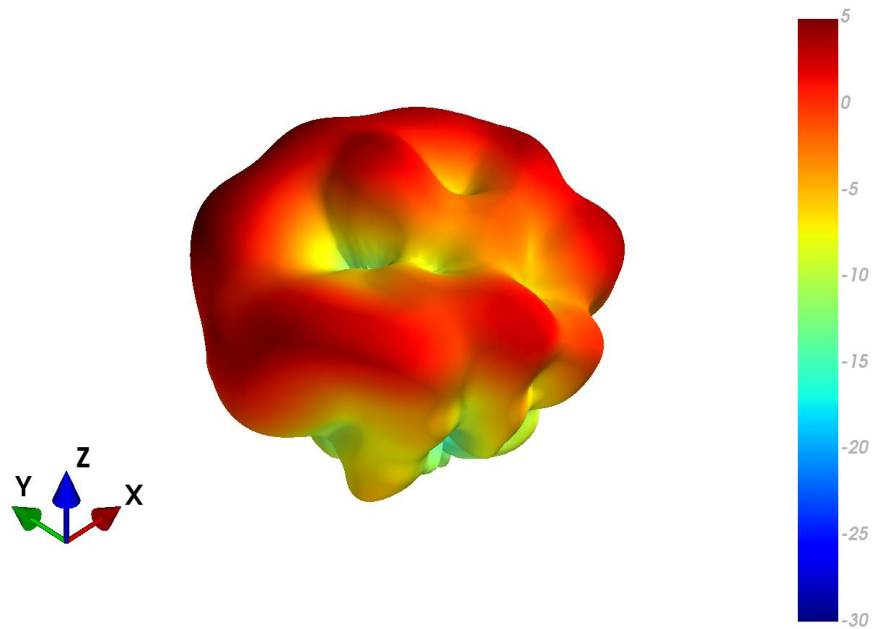
4.55 MIMO2 LTE Ground Plane Patterns at 4150 MHz



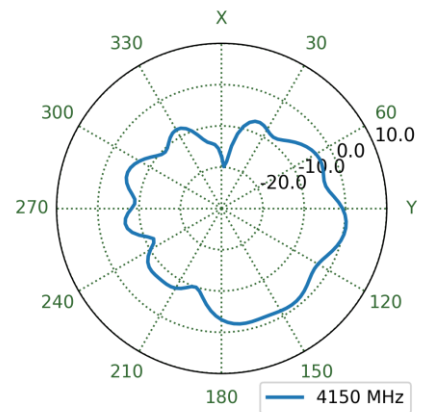
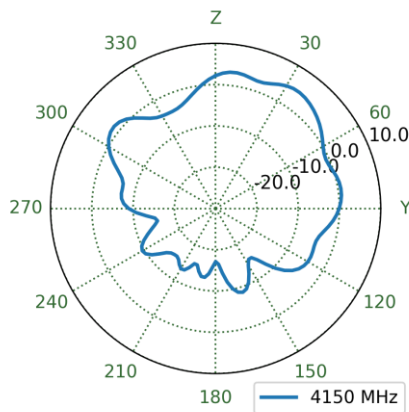
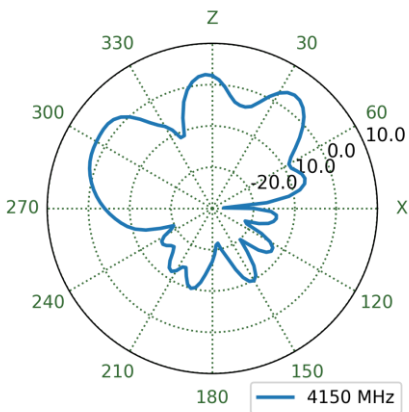
4.56 MIMO3 LTE Free Space Patterns at 4150 MHz



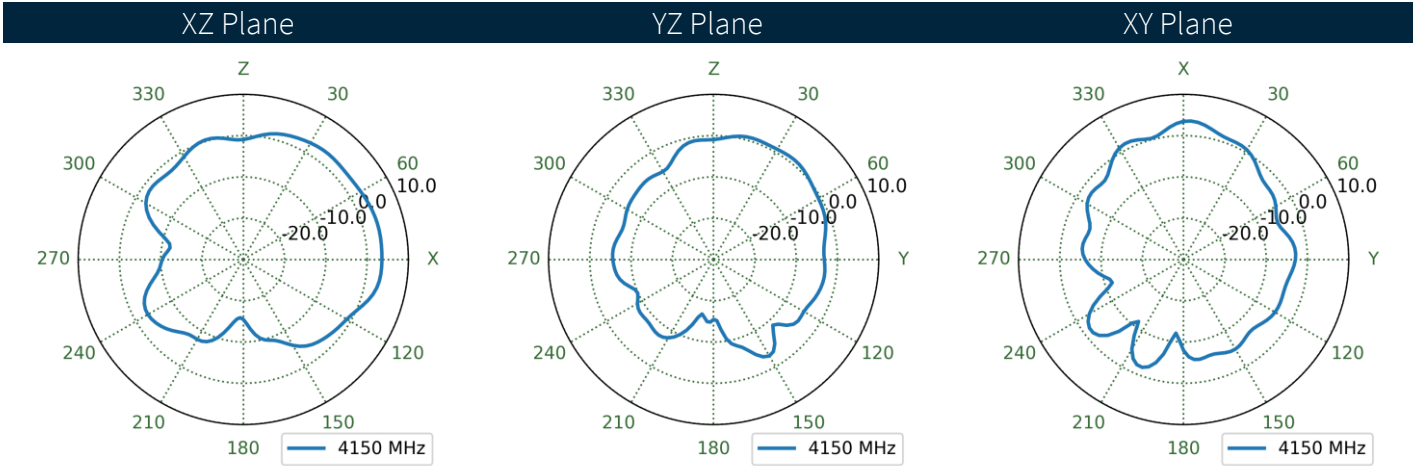
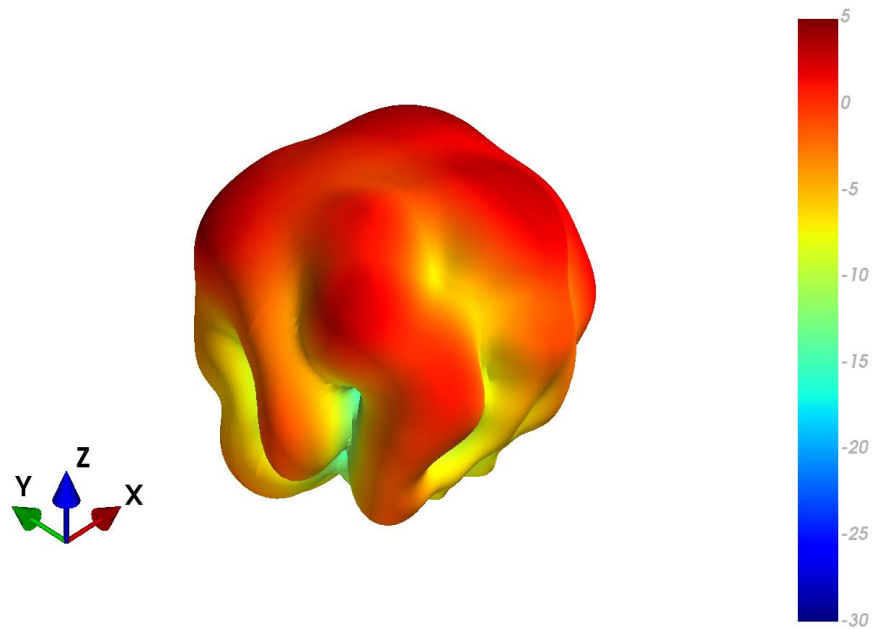
4.57 MIMO3 LTE Ground Plane Patterns at 4150 MHz



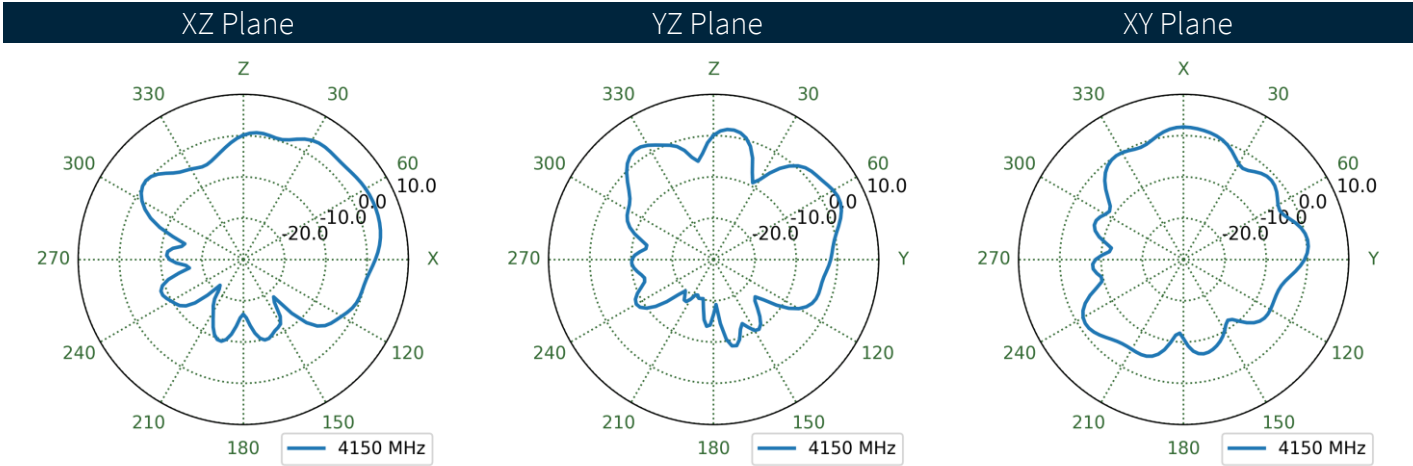
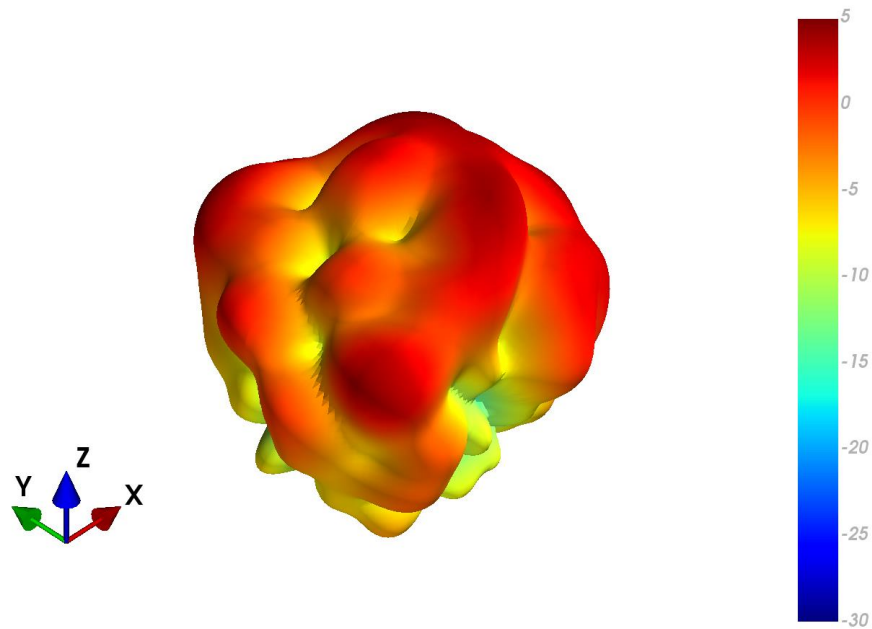
XZ Plane                      YZ Plane                      XY Plane



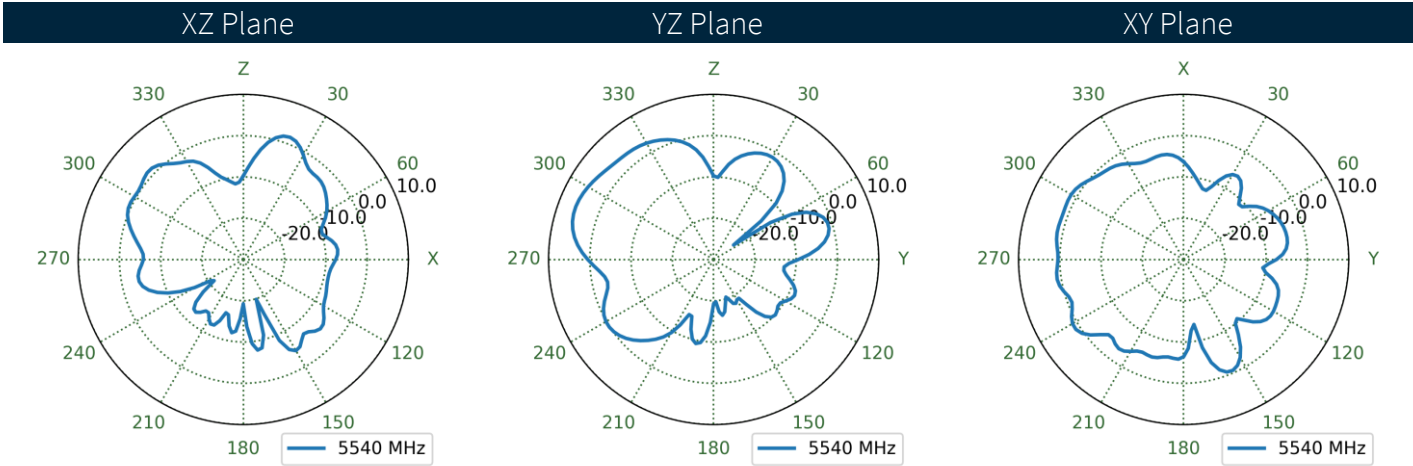
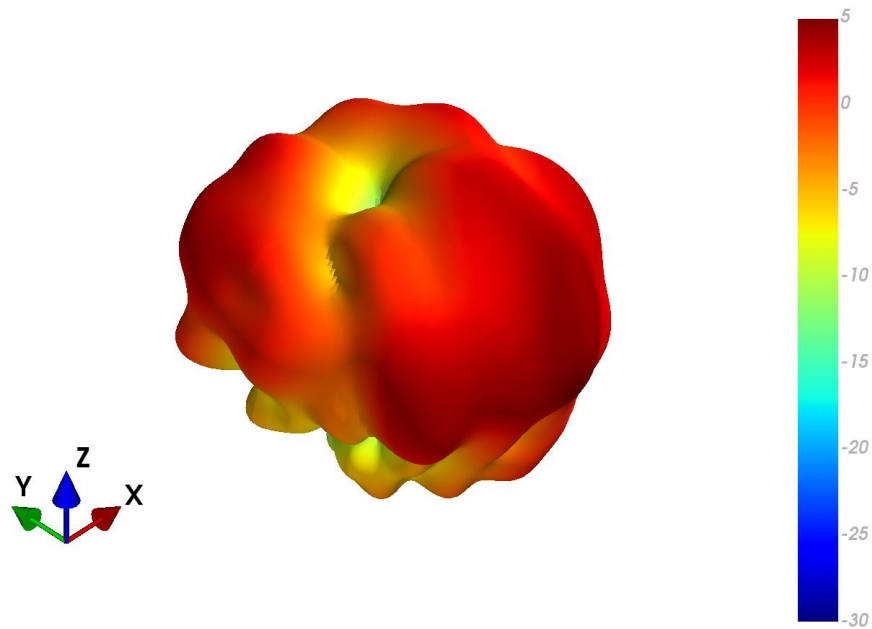
4.58 MIMO4 LTE Free Space Patterns at 4150 MHz



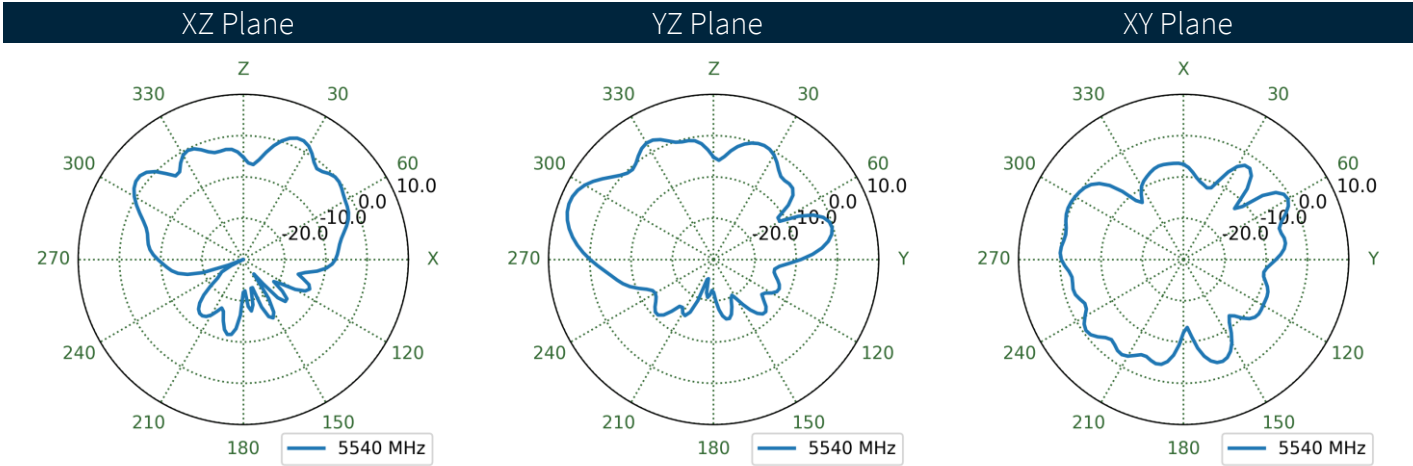

4.59 MIMO4 LTE Ground Plane Patterns at 4150 MHz



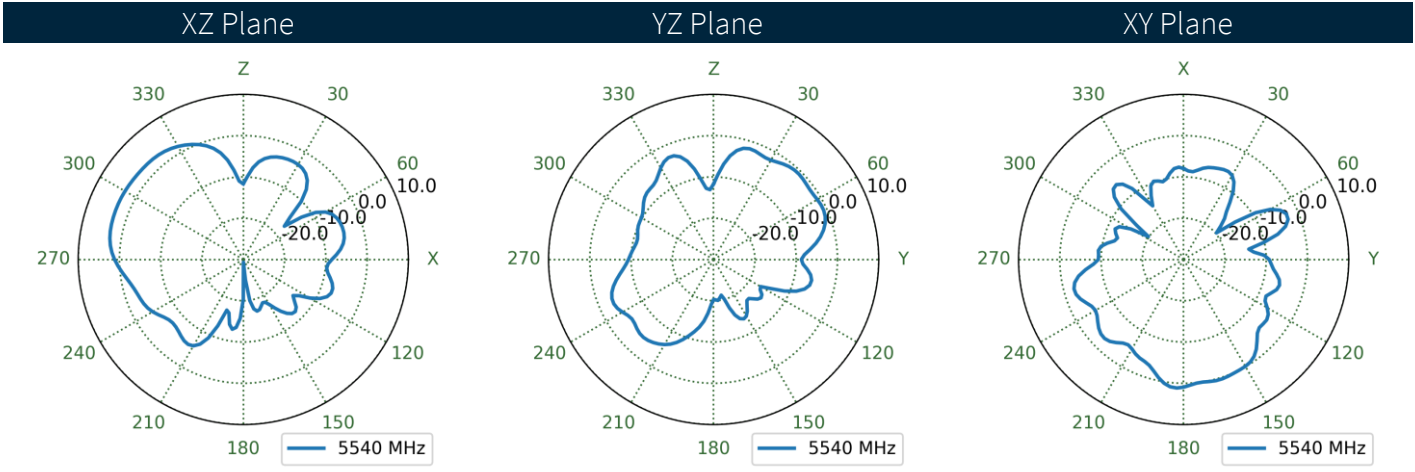

4.60 MIMO1 LTE Free Space Patterns at 5540 MHz



4.61 MIMO1 LTE Ground Plane Patterns at 5540 MHz

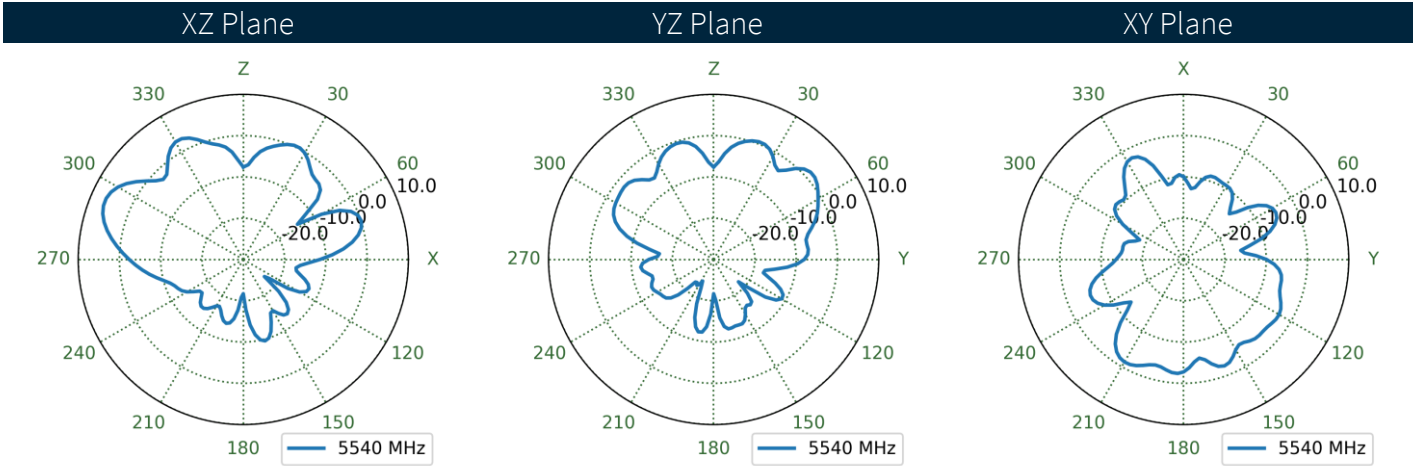



4.62 MIMO2 LTE Free Space Patterns at 5540 MHz

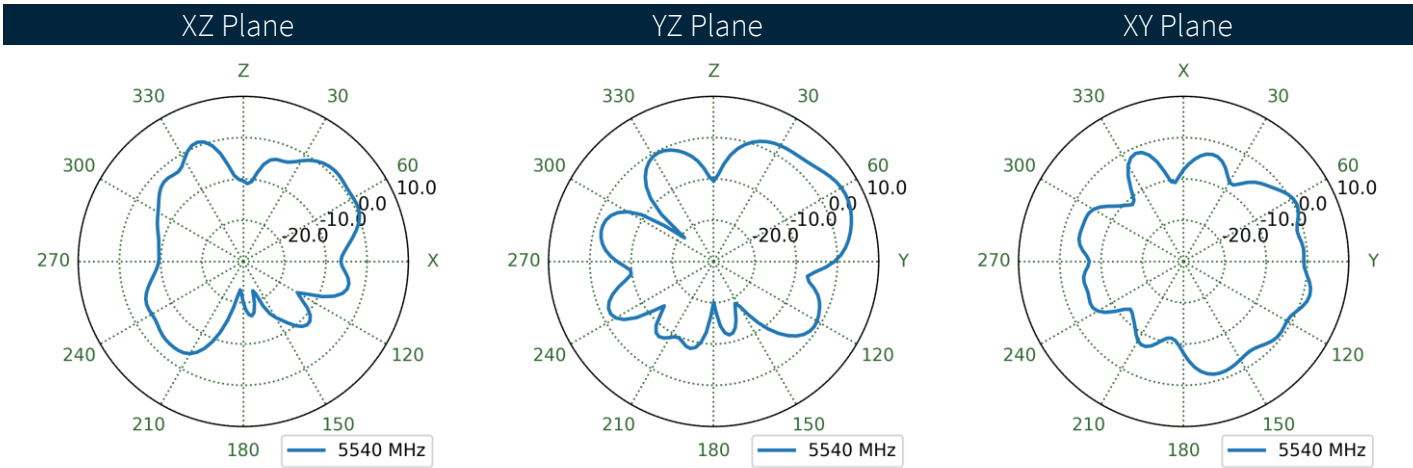





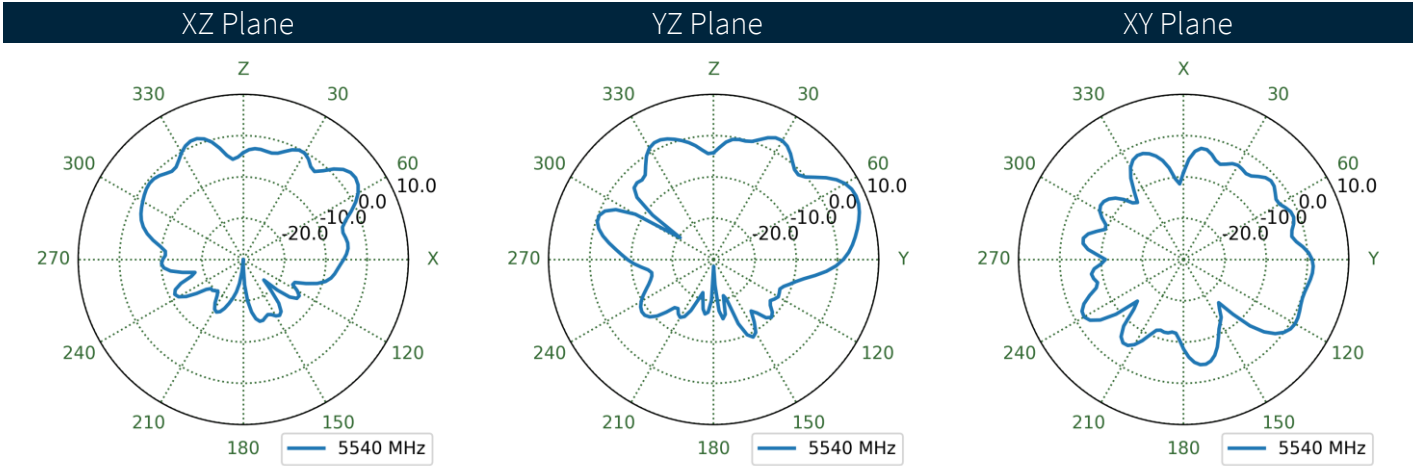

4.63 MIMO2 LTE Ground Plane Patterns at 5540 MHz



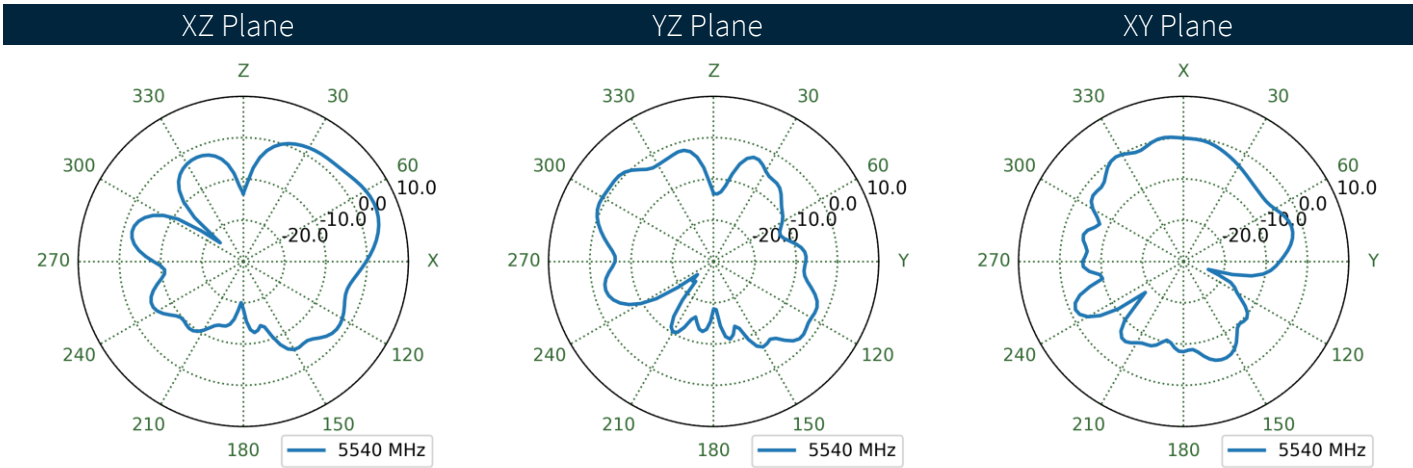

4.64 MIMO3 LTE Free Space Patterns at 5540 MHz



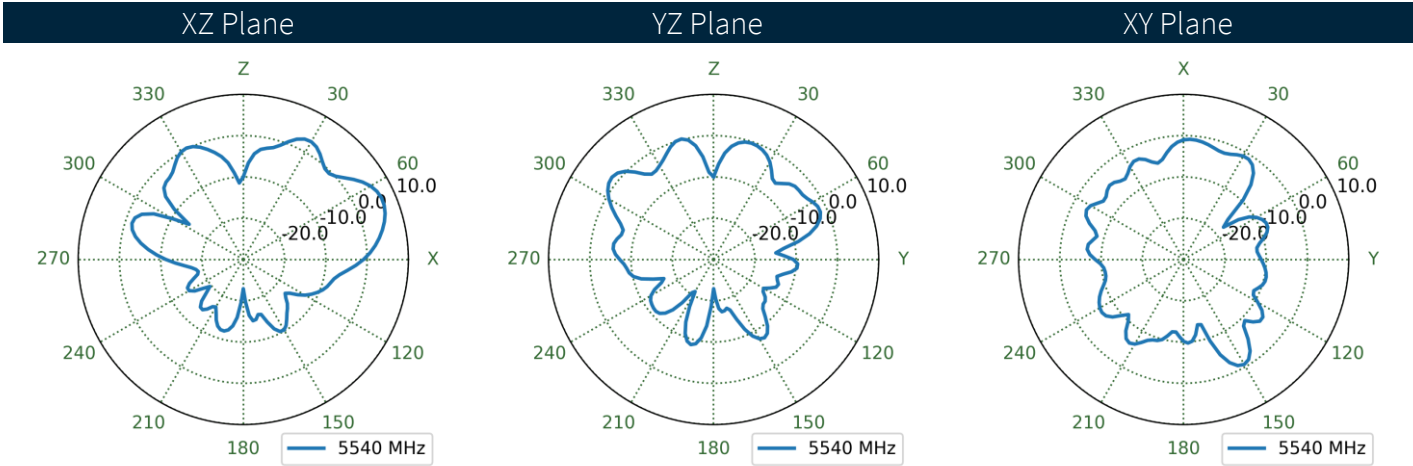
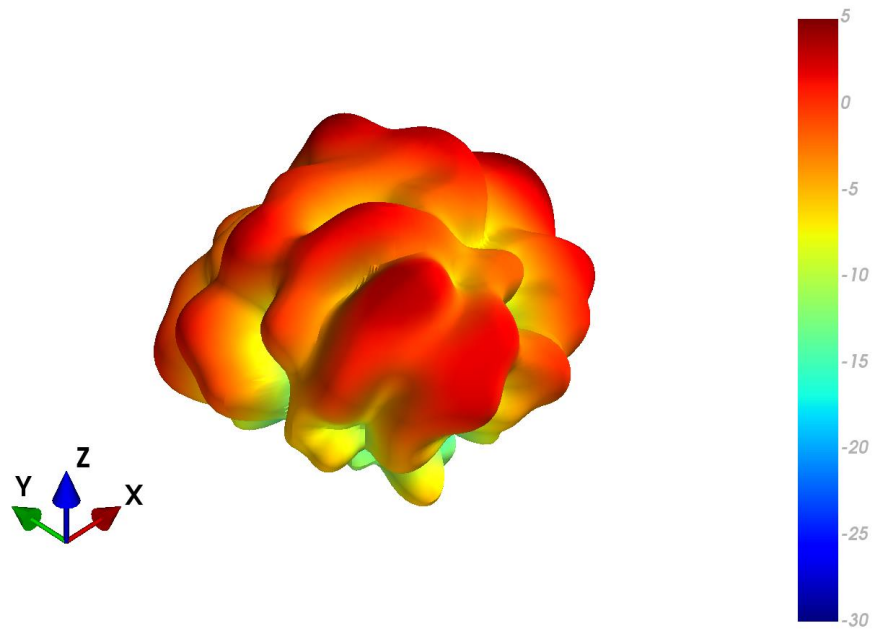
4.65 MIMO3 LTE Ground Plane Patterns at 5540 MHz



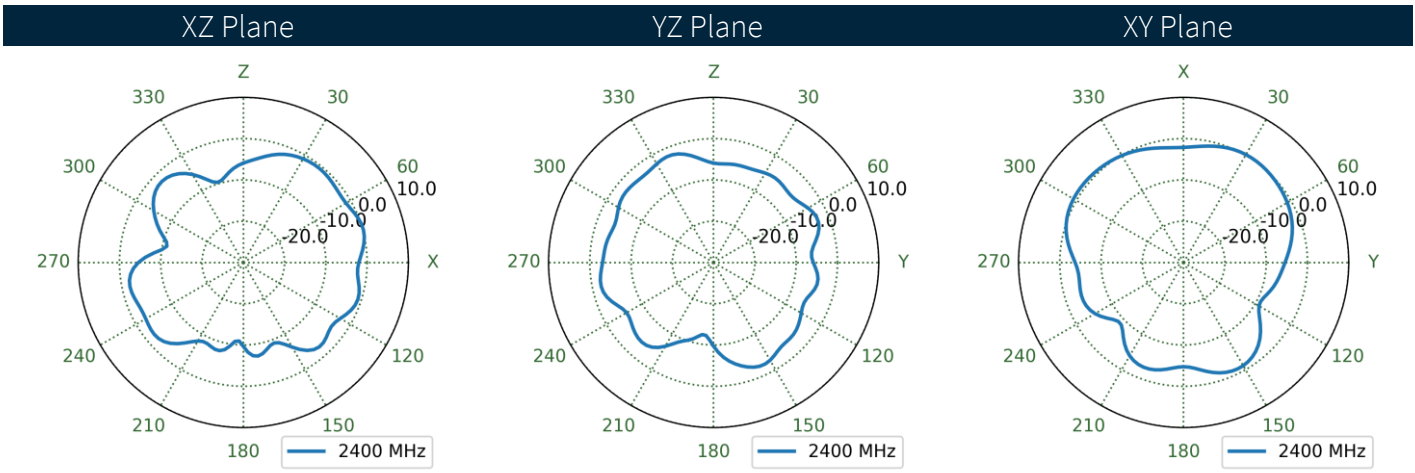
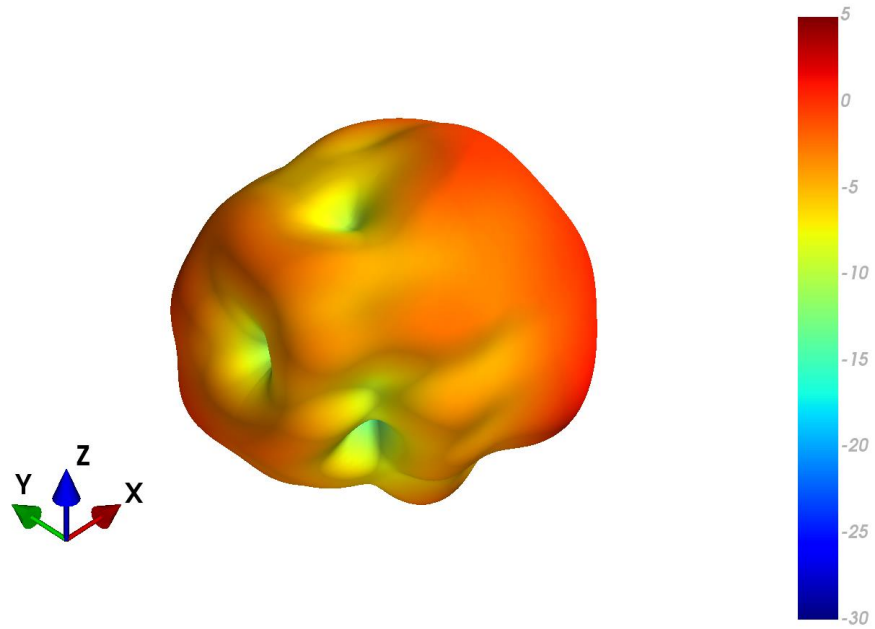
4.66 MIMO4 LTE Free Space Patterns at 5540 MHz



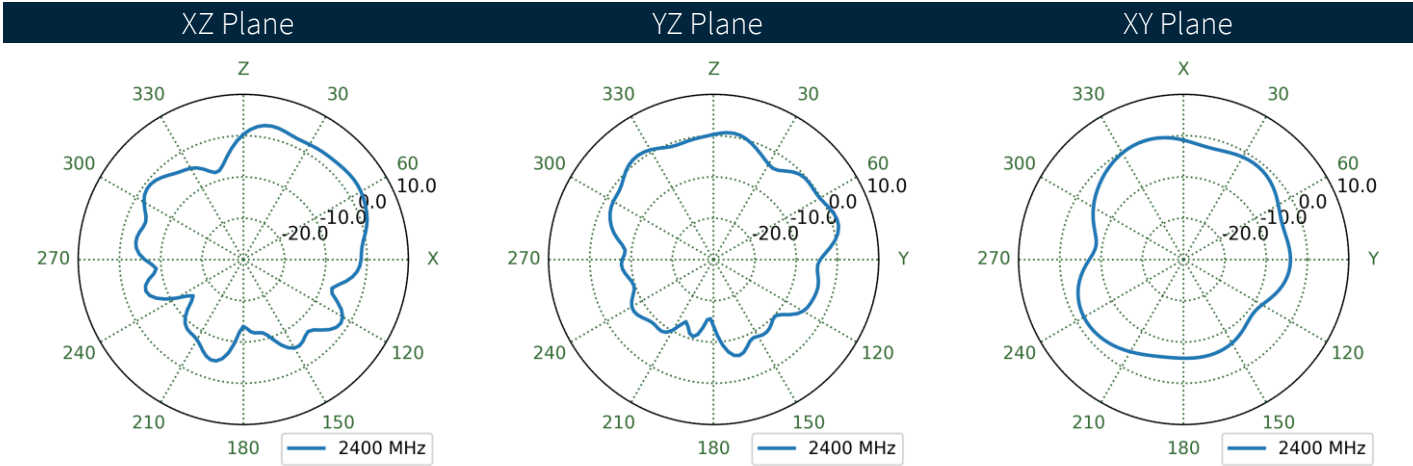
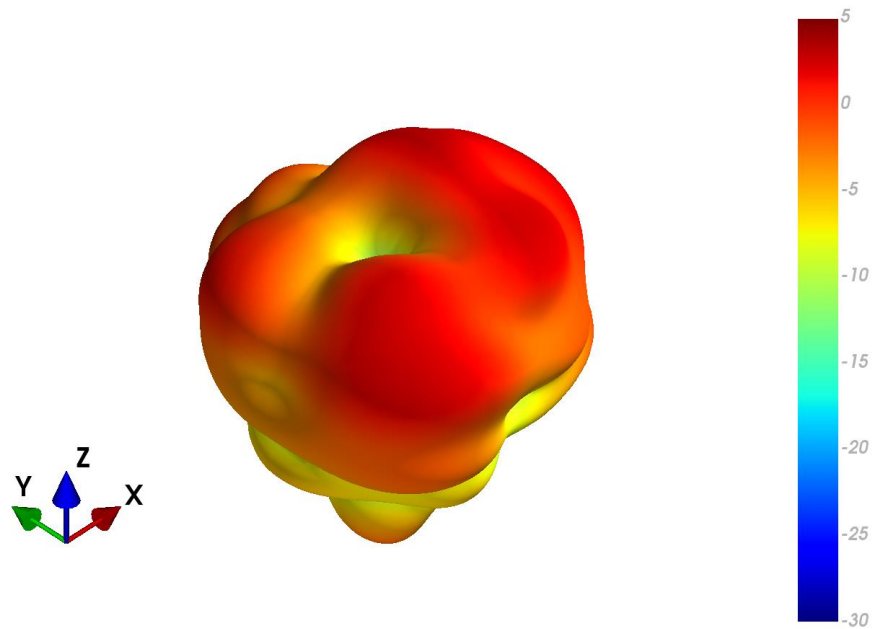
4.67 MIMO4 LTE Ground Plane Patterns at 5540 MHz



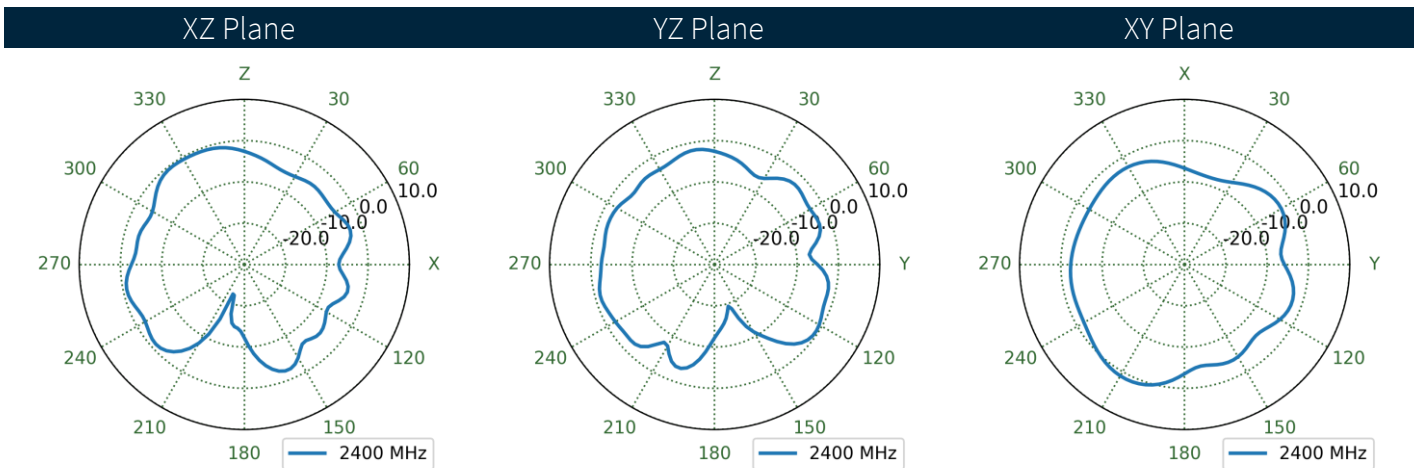
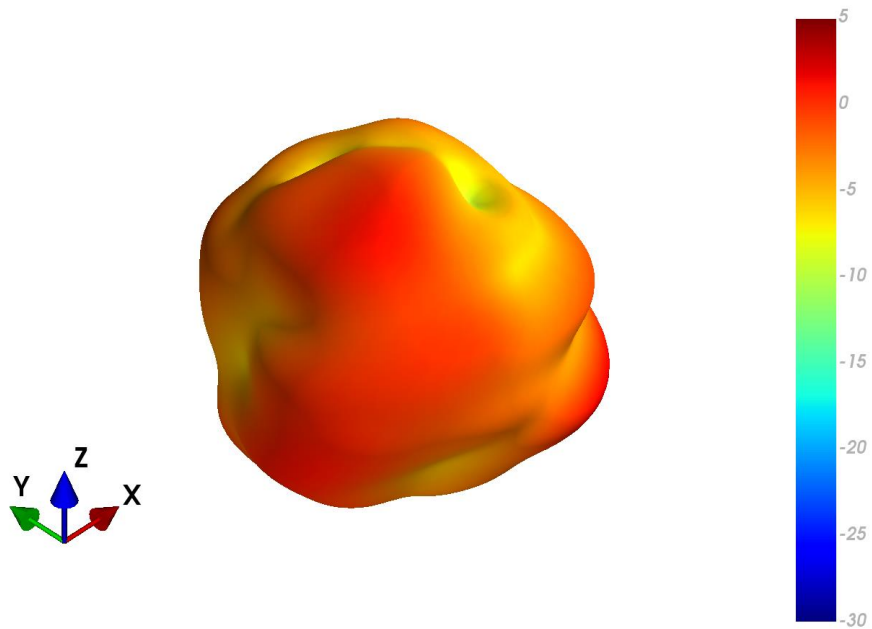
4.68 MIMO1 Wi-Fi Free Space Patterns at 2400 MHz



4.69 MIMO1 Wi-Fi Ground Plane Patterns at 2400 MHz

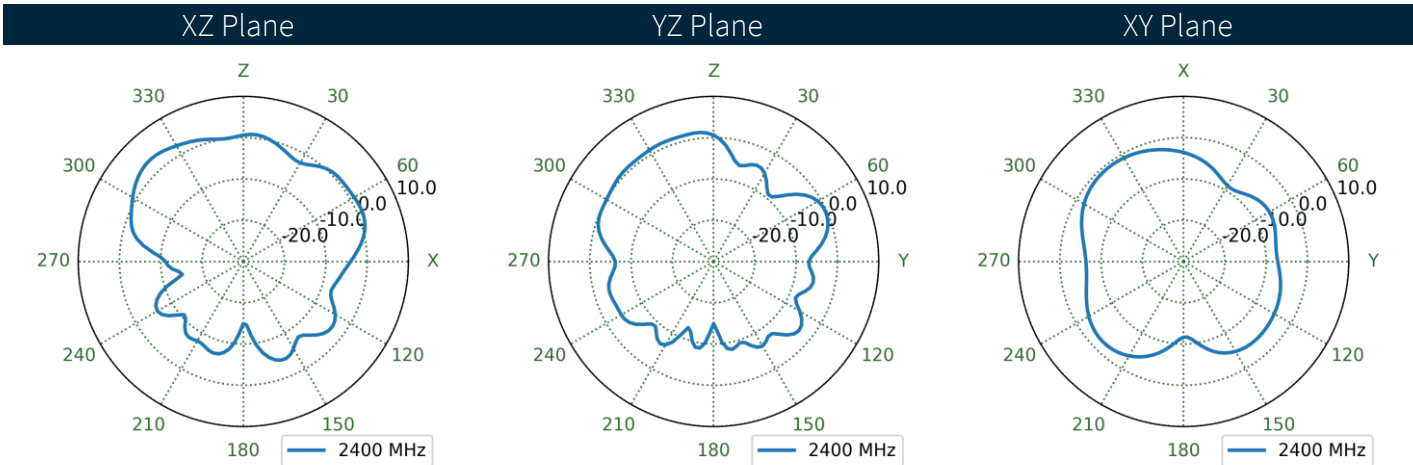
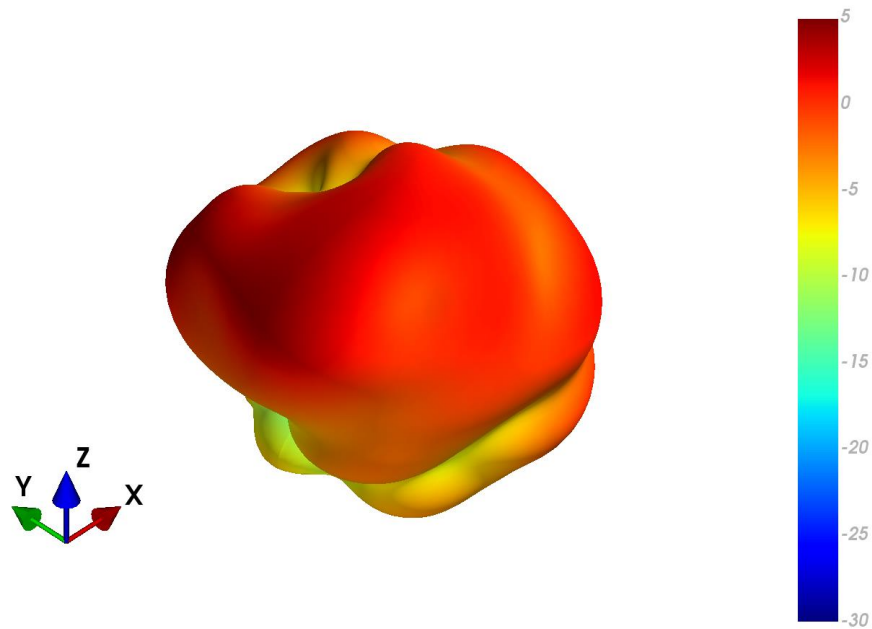


4.70 MIMO2 Wi-Fi Free Space Patterns at 2400 MHz

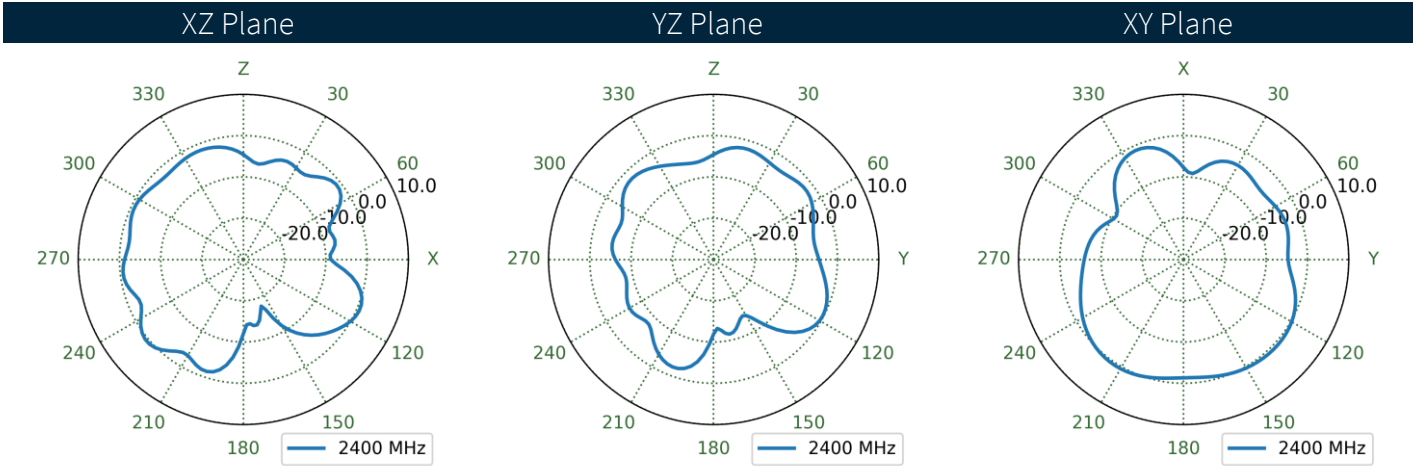
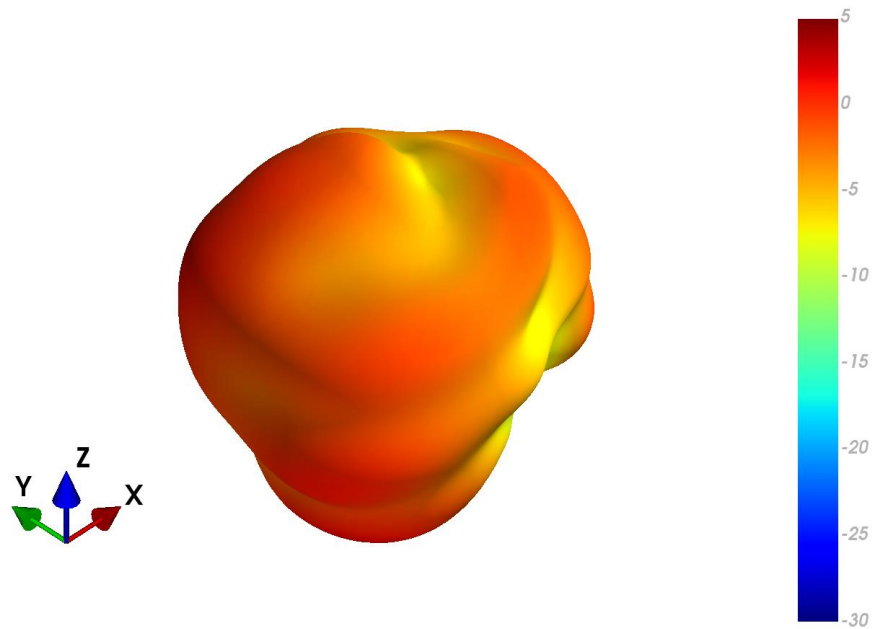




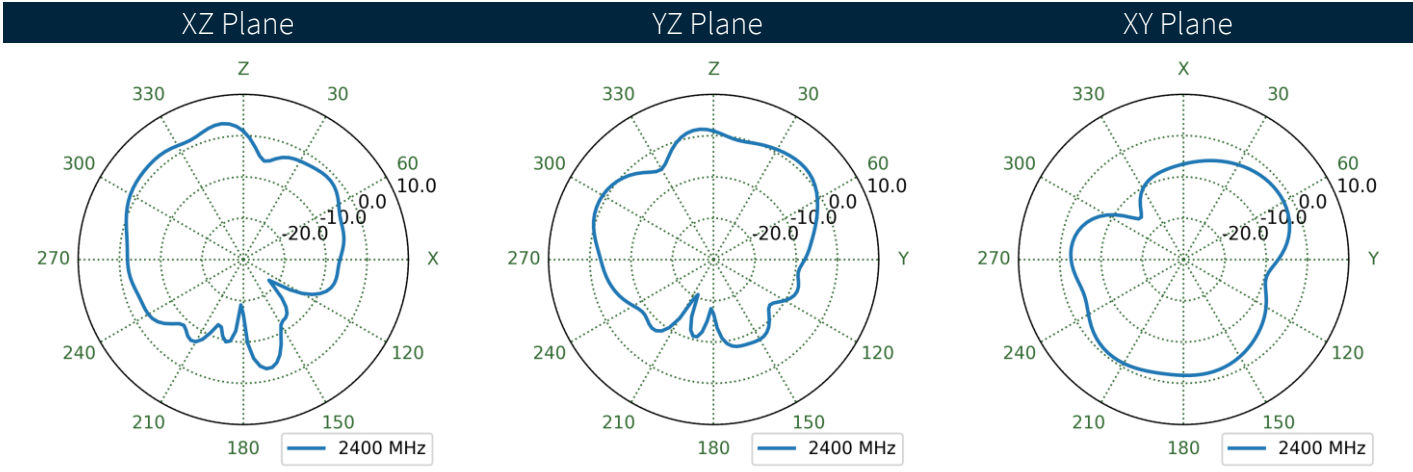
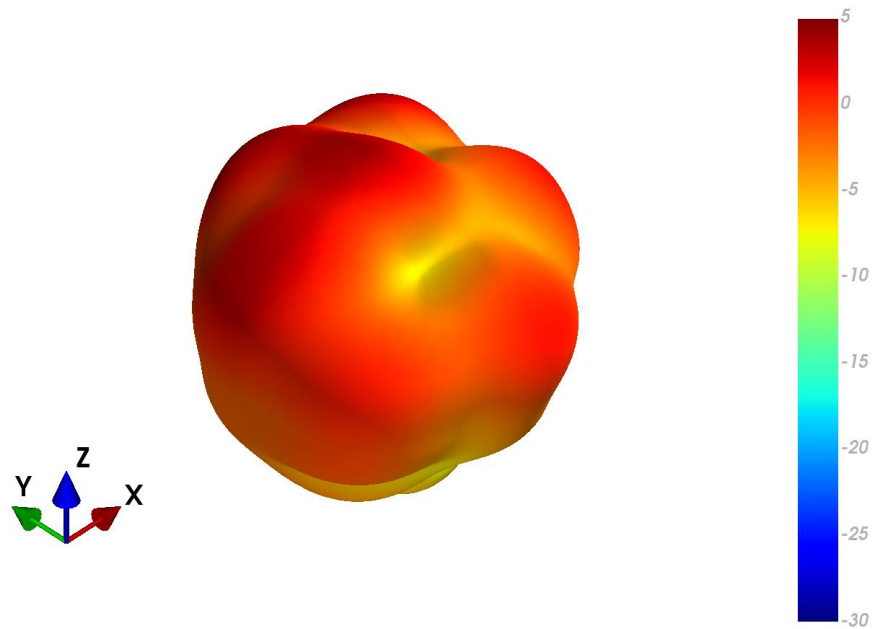
4.71 MIMO2 Wi-Fi Ground Plane Patterns at 2400 MHz



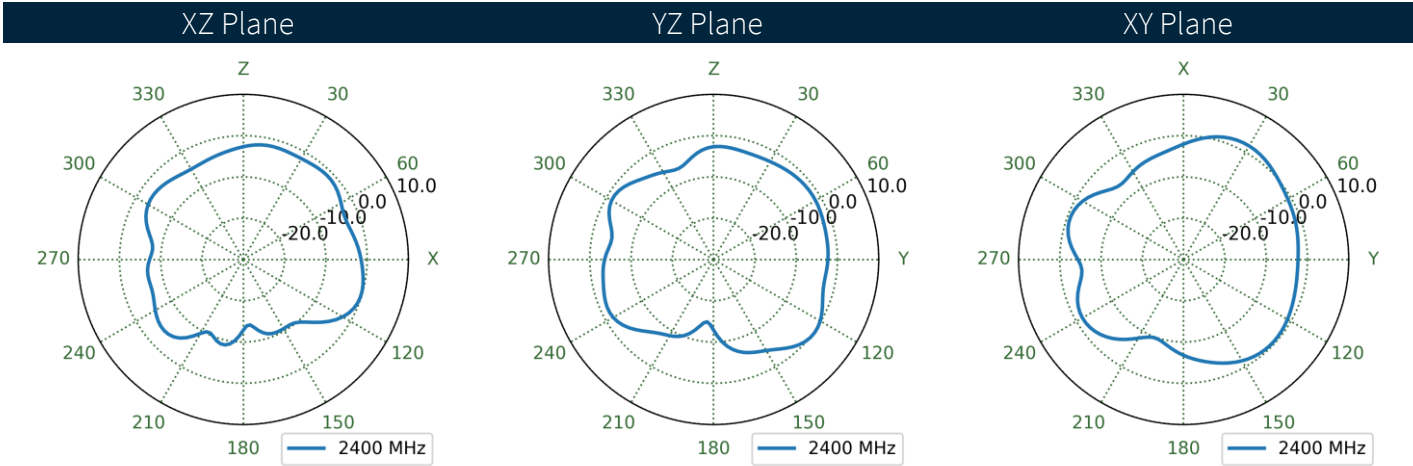
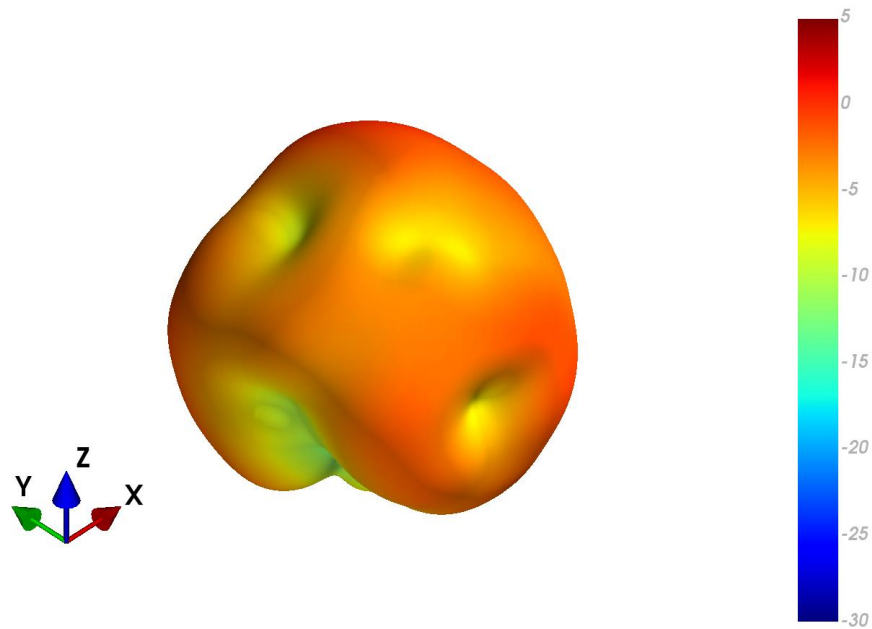
4.72 MIMO3 Wi-Fi Free Space Patterns at 2400 MHz



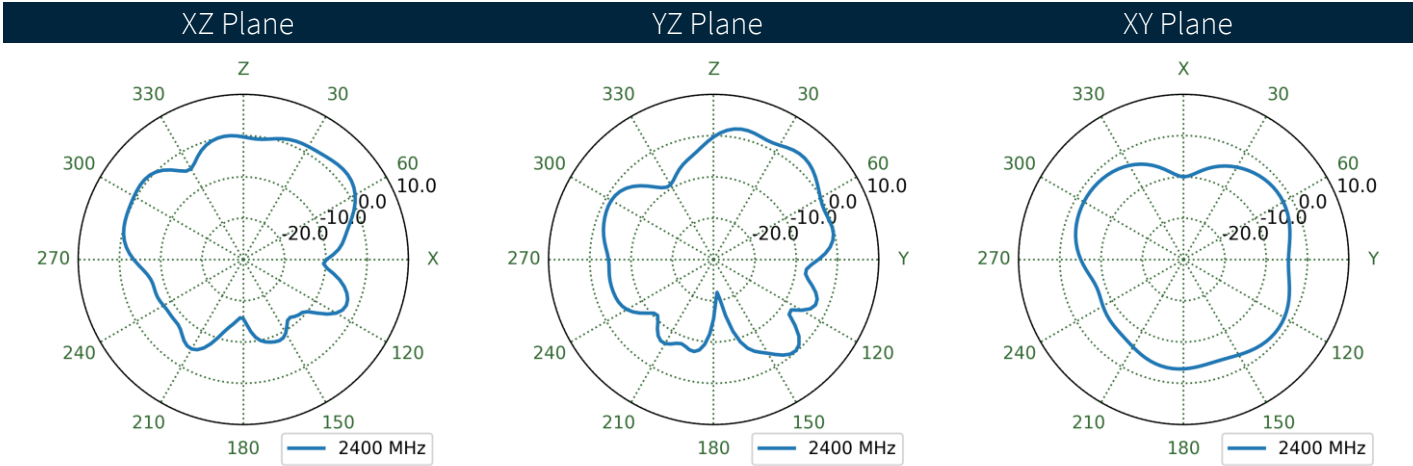
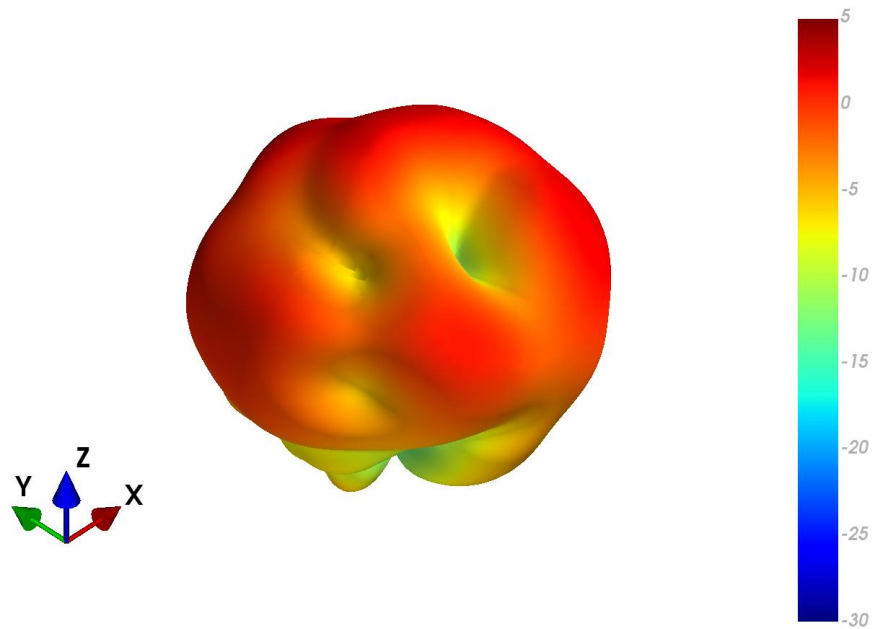
4.73 MIMO3 Wi-Fi Ground Plane Patterns at 2400 MHz



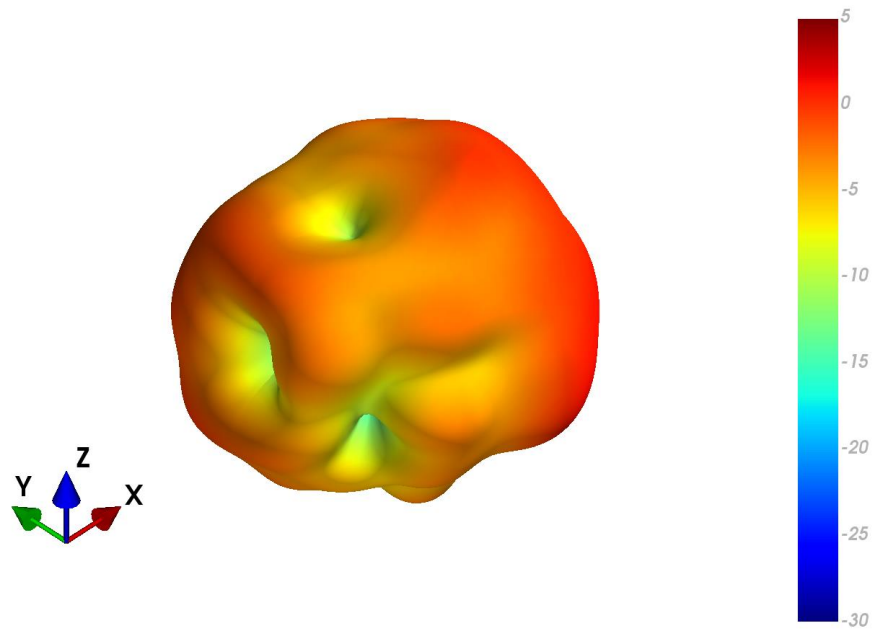
4.74 MIMO4 Wi-Fi Free Space Patterns at 2400 MHz



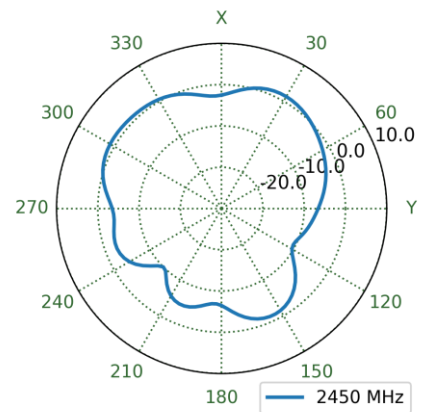
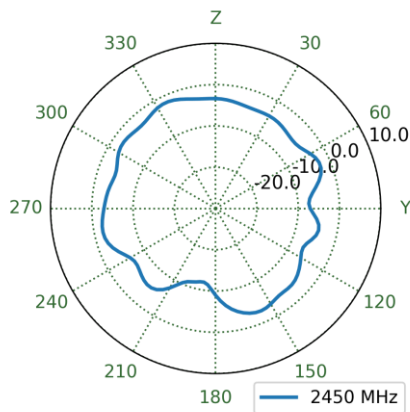
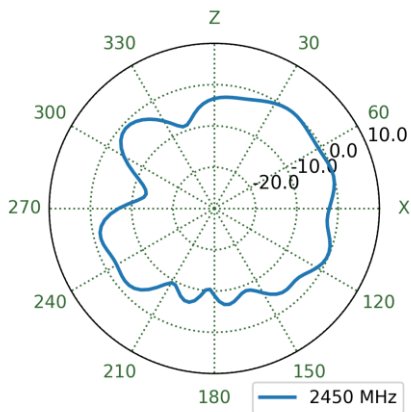
4.75 MIMO4 Wi-Fi Ground Plane Patterns at 2400 MHz



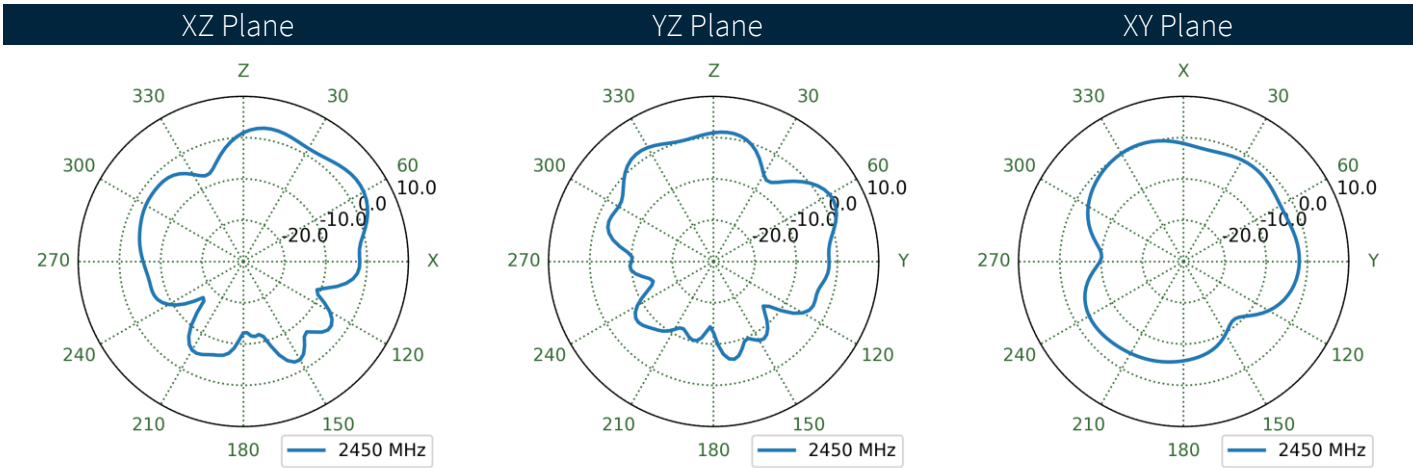
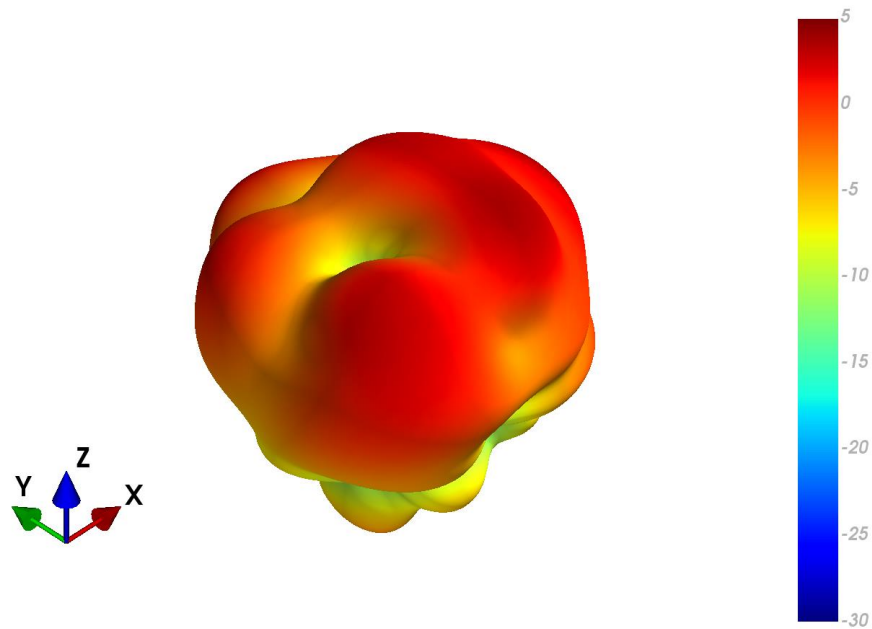
4.76 MIMO1 Wi-Fi Free Space Patterns at 2450 MHz



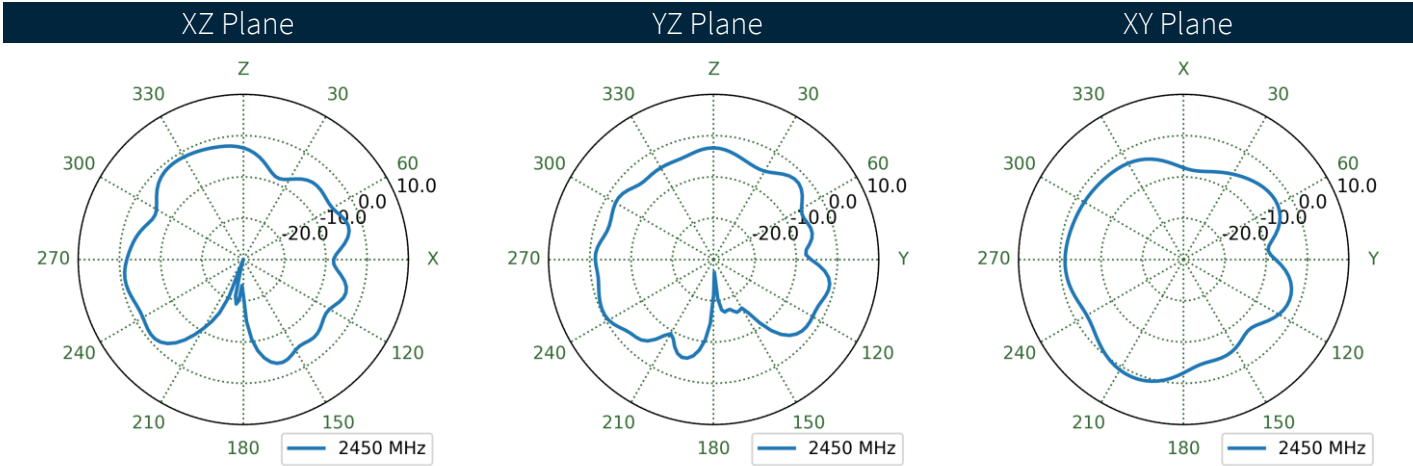

XZ Plane                      YZ Plane                      XY Plane



4.77 MIMO1 Wi-Fi Ground Plane Patterns at 2450 MHz

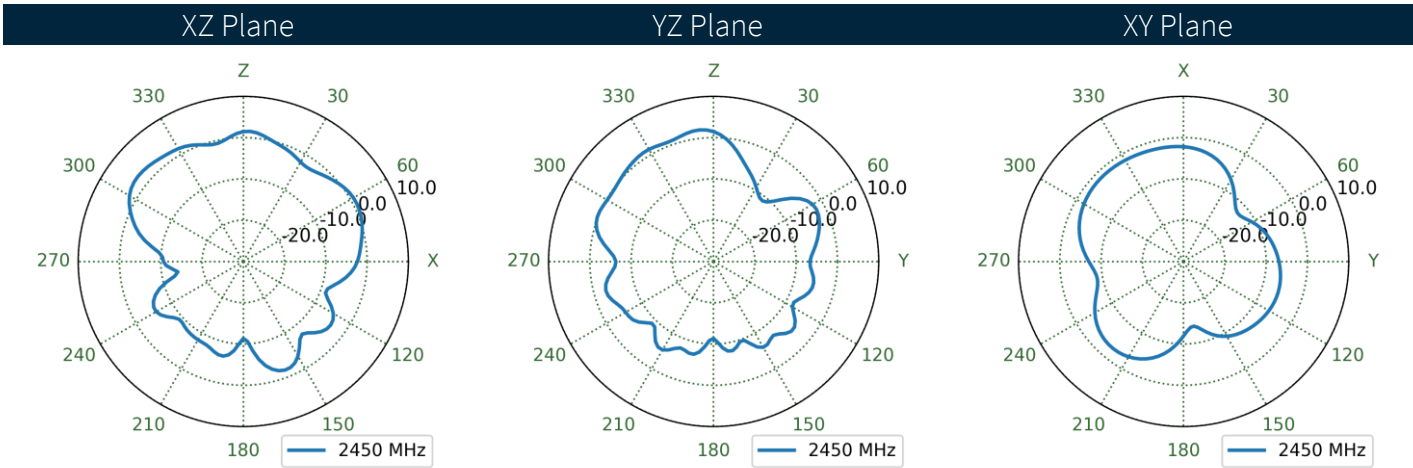
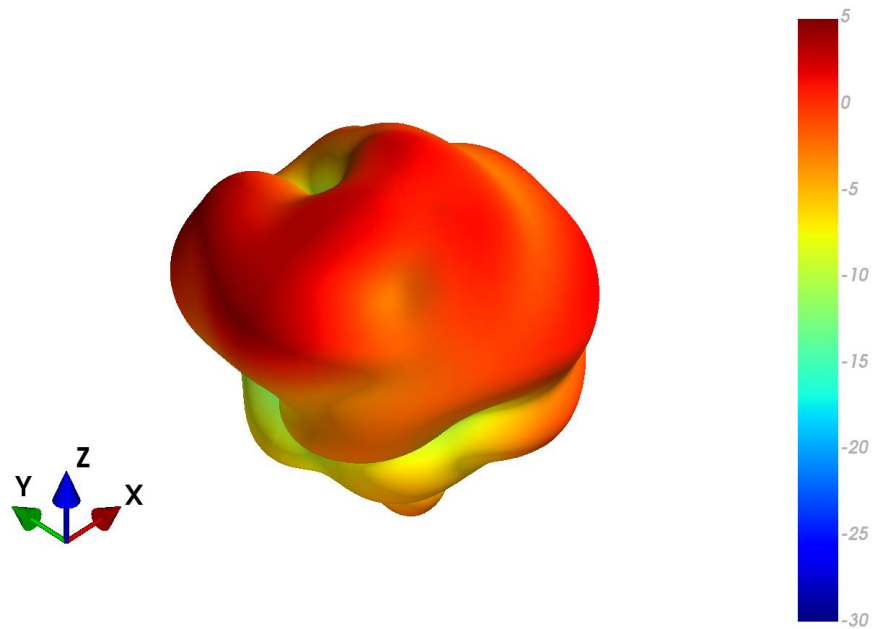


4.78 MIMO2 Wi-Fi Free Space Patterns at 2450 MHz

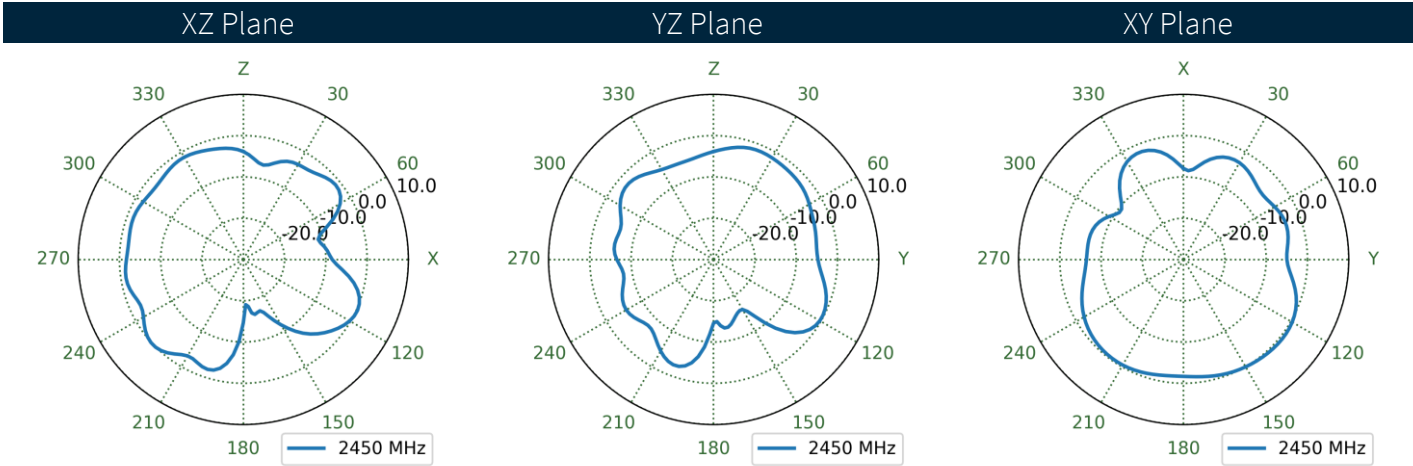
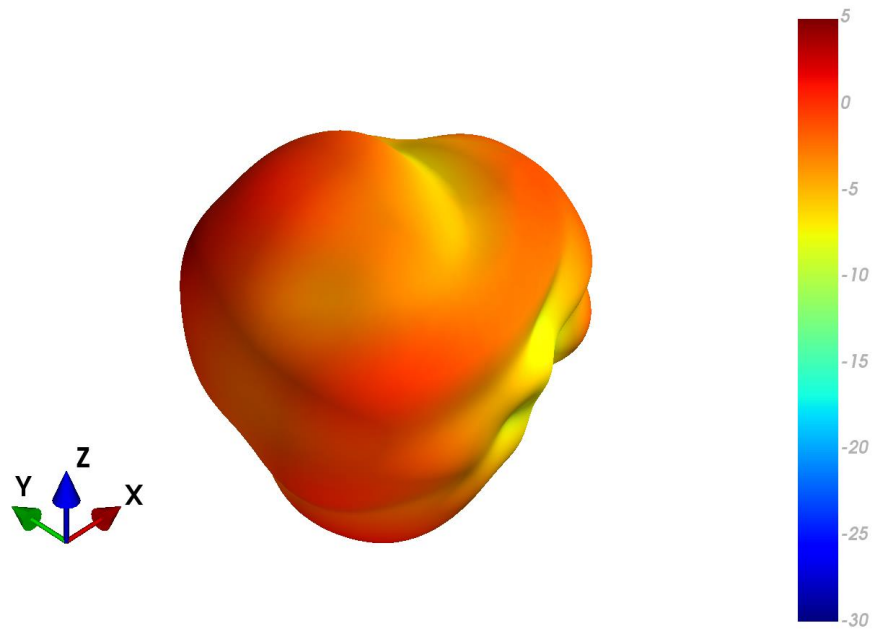




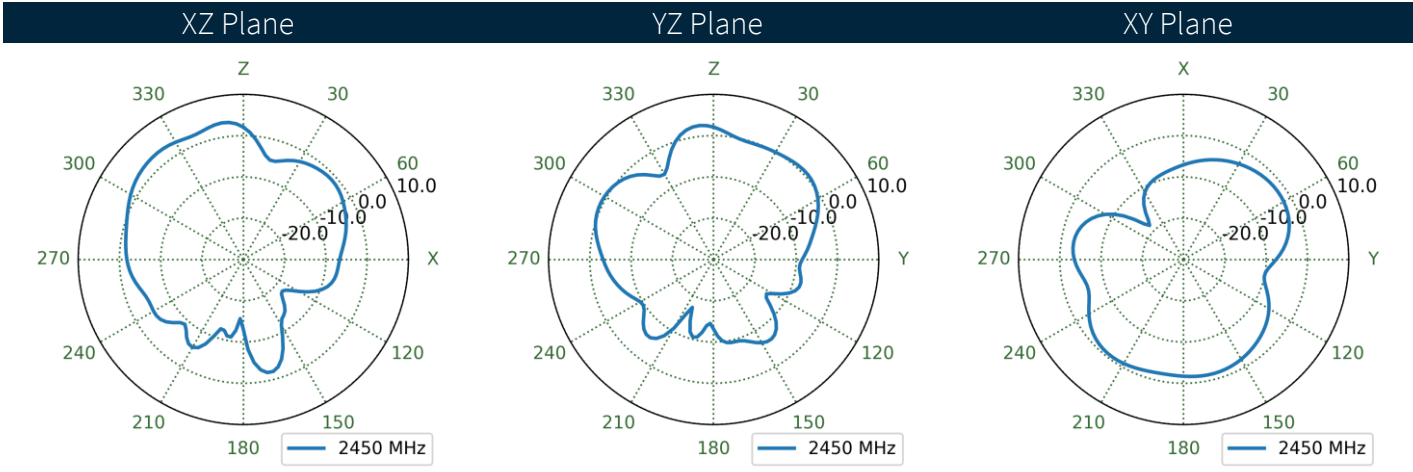

4.79 MIMO2 Wi-Fi Ground Plane Patterns at 2450 MHz



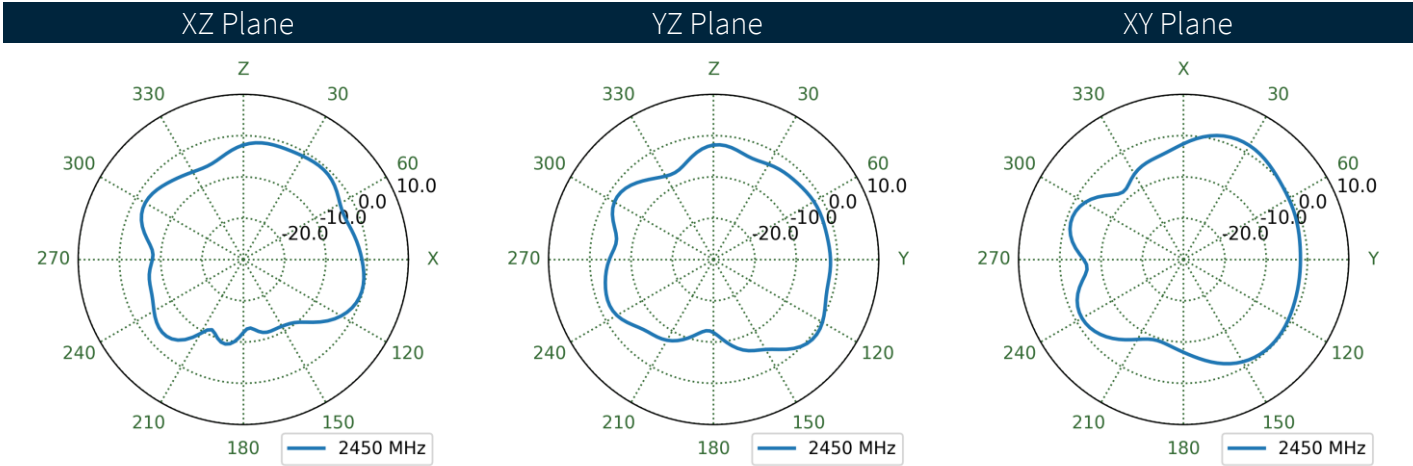
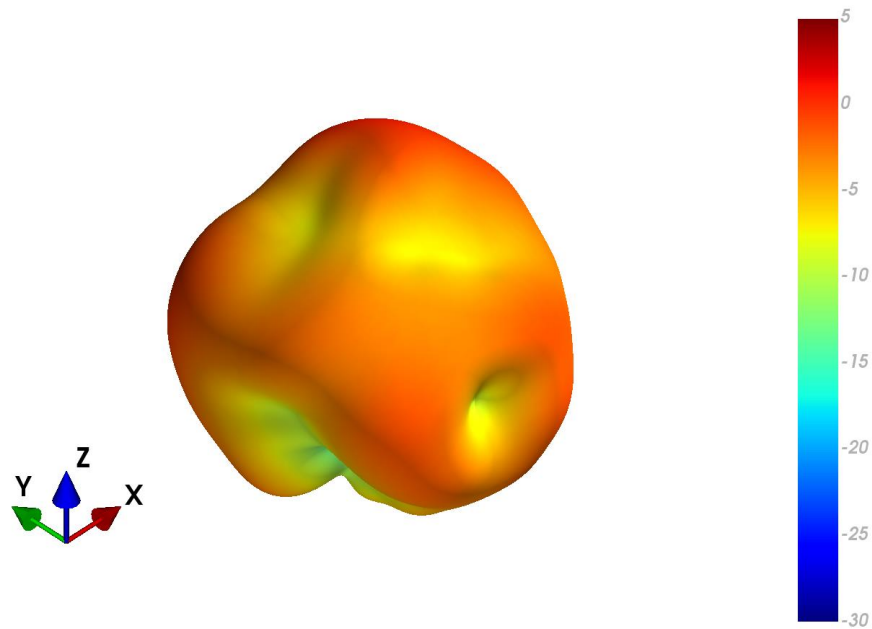
4.80 MIMO3 Wi-Fi Free Space Patterns at 2450 MHz



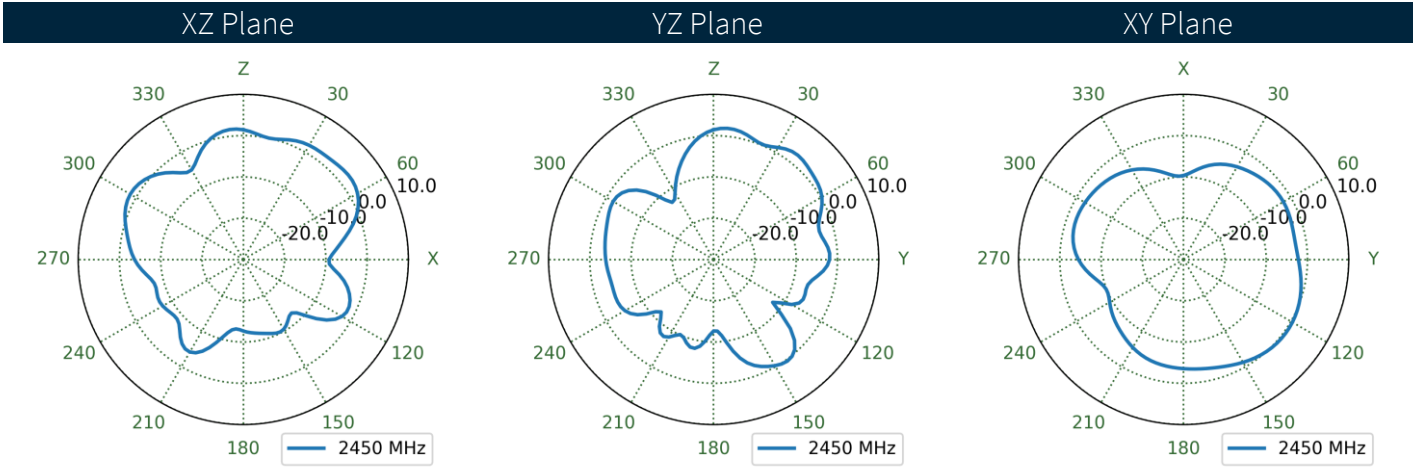
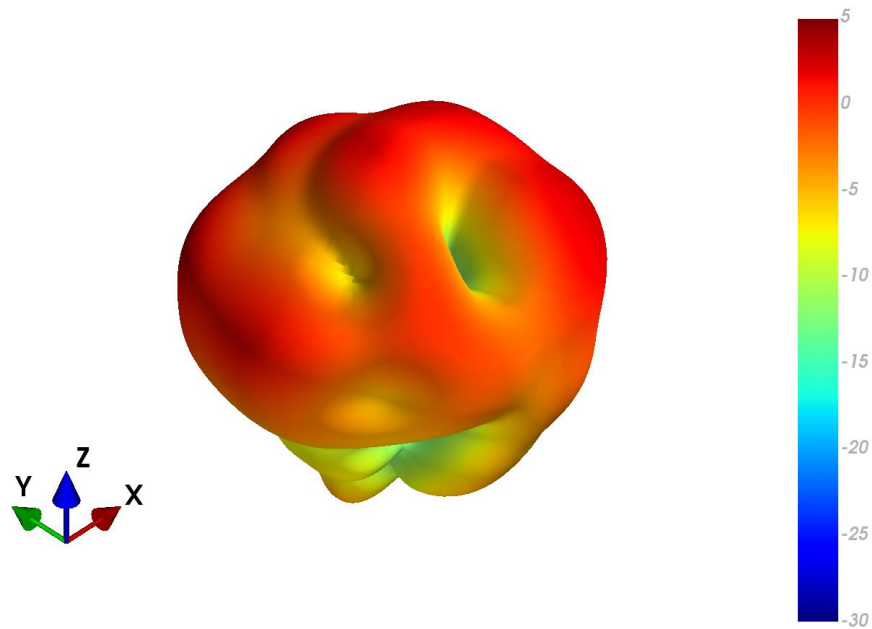
4.81 MIMO3 Wi-Fi Ground Plane Patterns at 2450 MHz



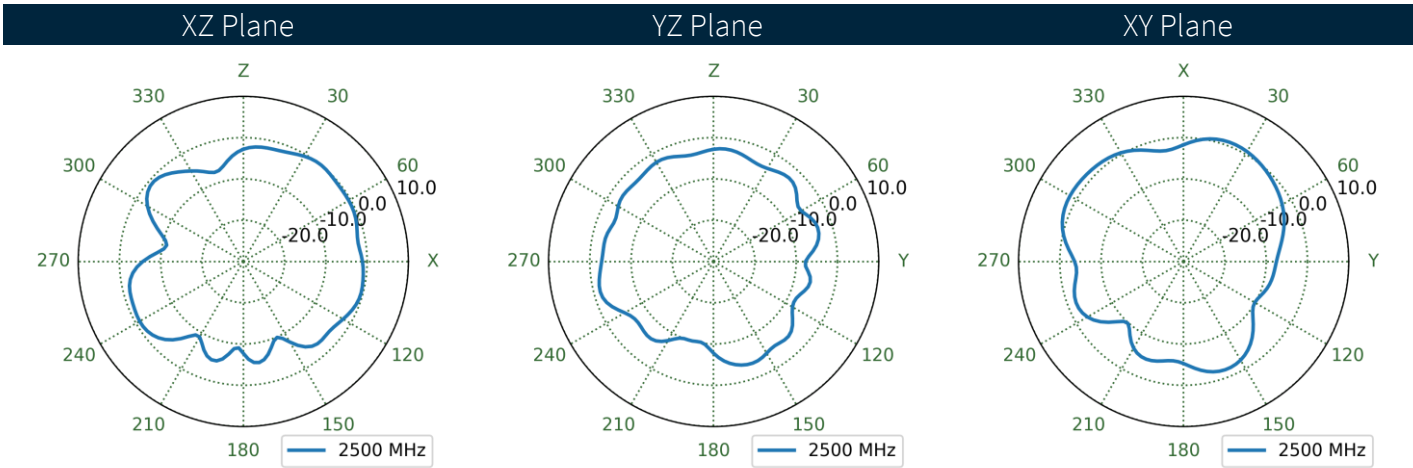
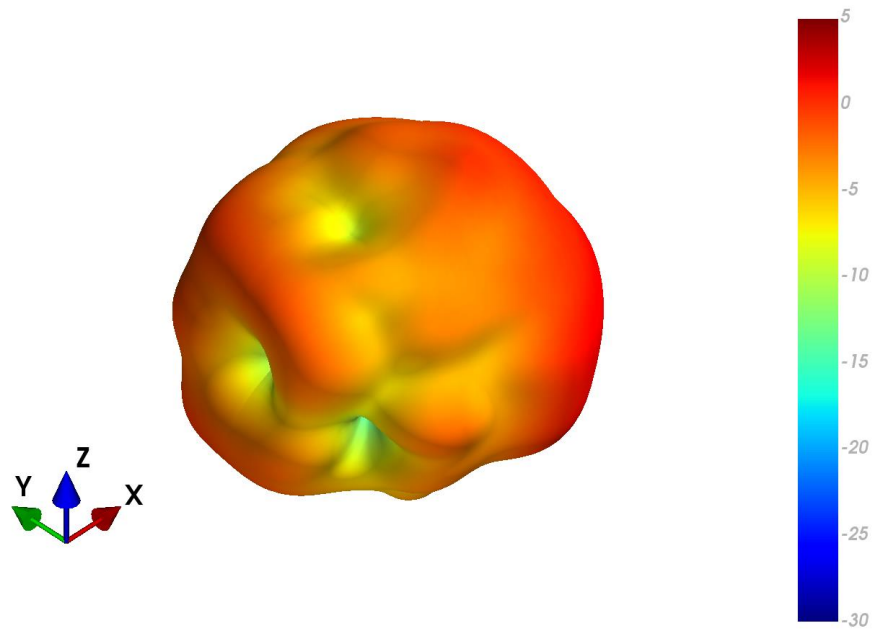
4.82 MIMO4 Wi-Fi Free Space Patterns at 2450 MHz




4.83 MIMO4 Wi-Fi Ground Plane Patterns at 2450 MHz



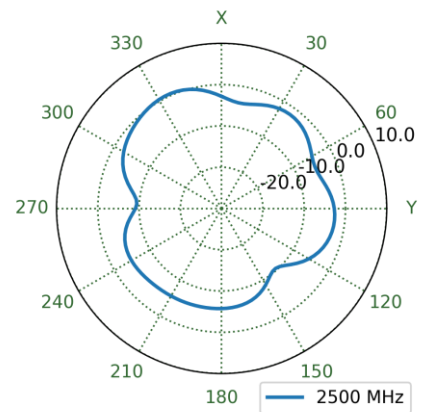
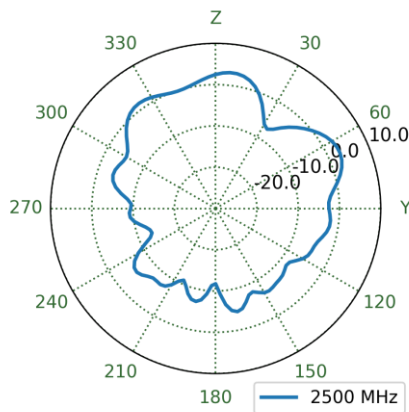
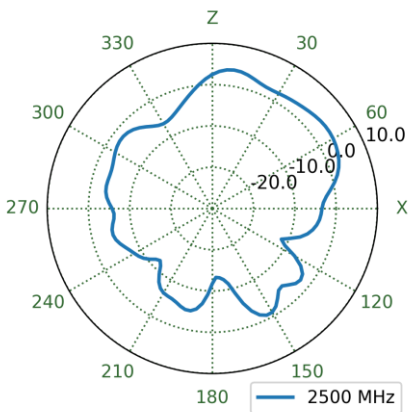
4.84 MIMO1 Wi-Fi Free Space Patterns at 2500 MHz



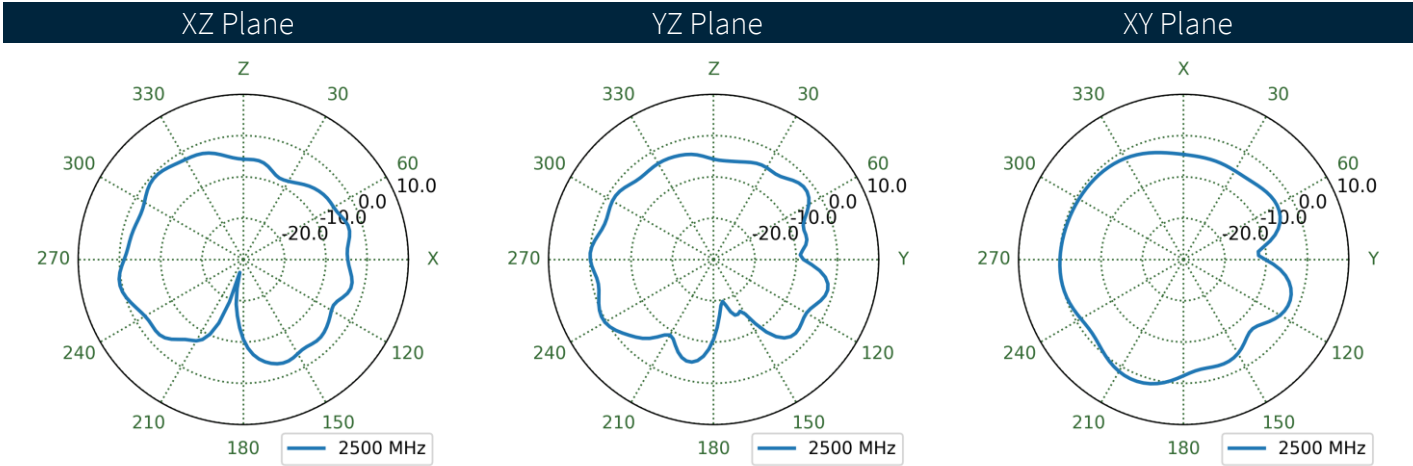
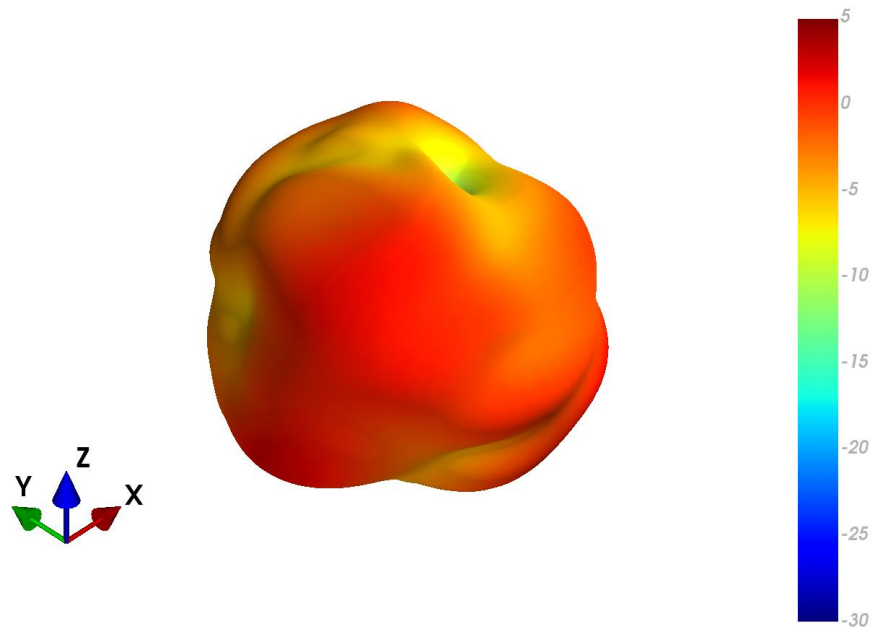
4.85 MIMO1 Wi-Fi Ground Plane Patterns at 2500 MHz



XZ Plane                      YZ Plane                      XY Plane

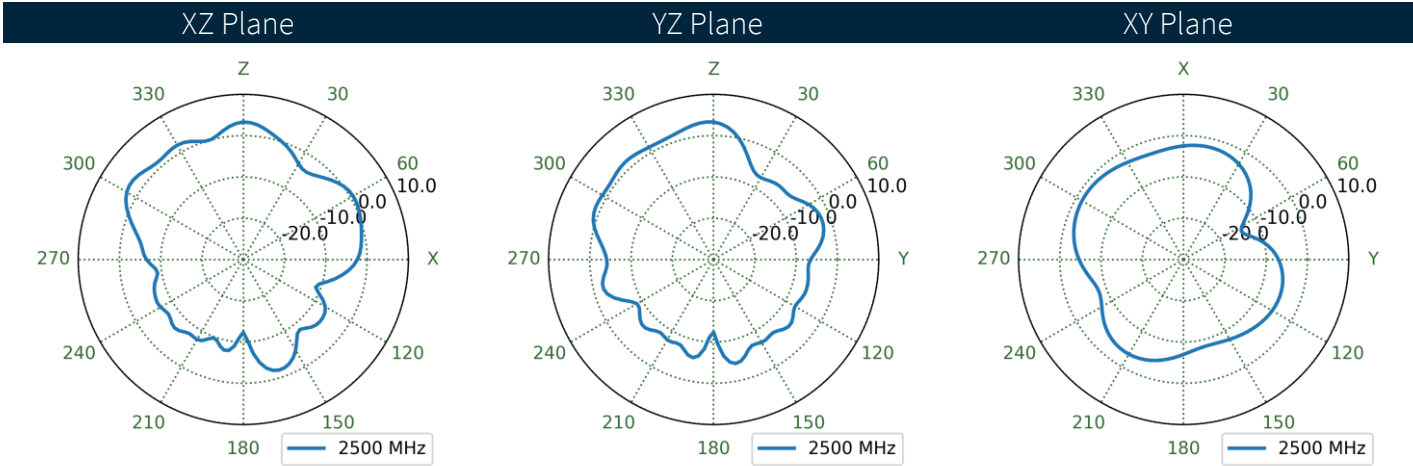
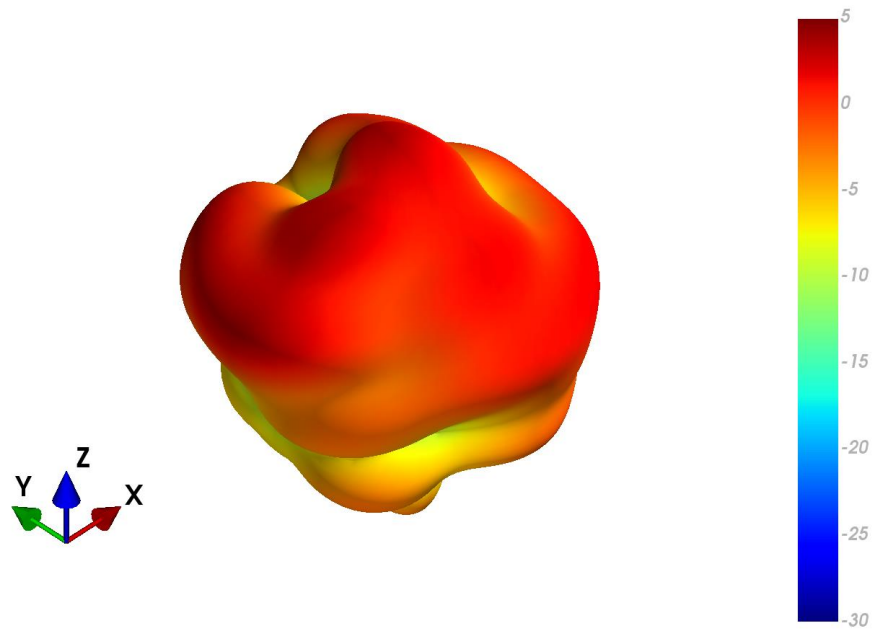


4.86 MIMO2 Wi-Fi Free Space Patterns at 2500 MHz

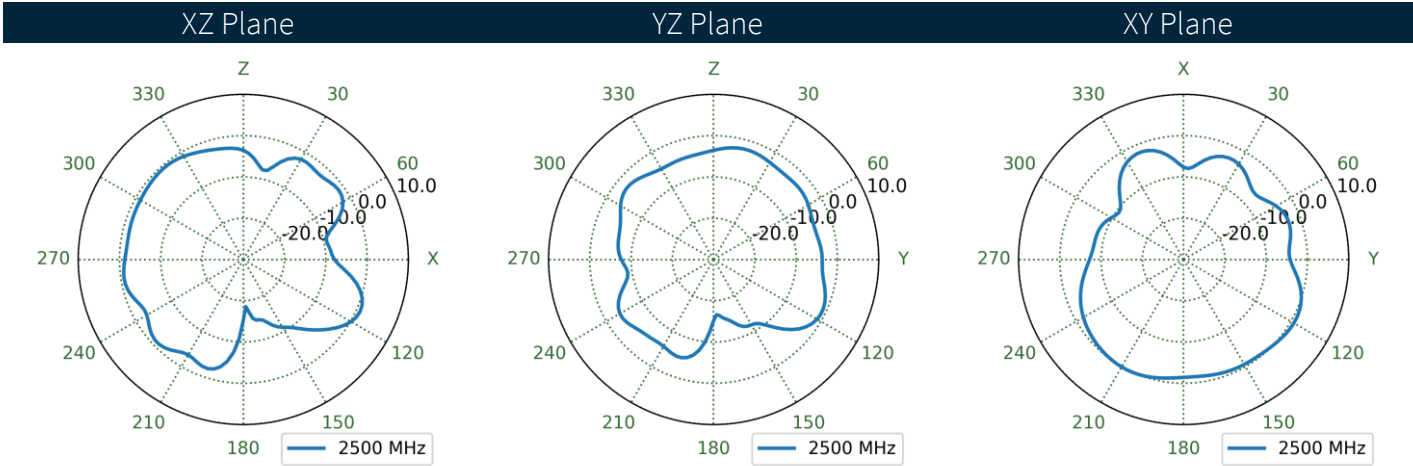
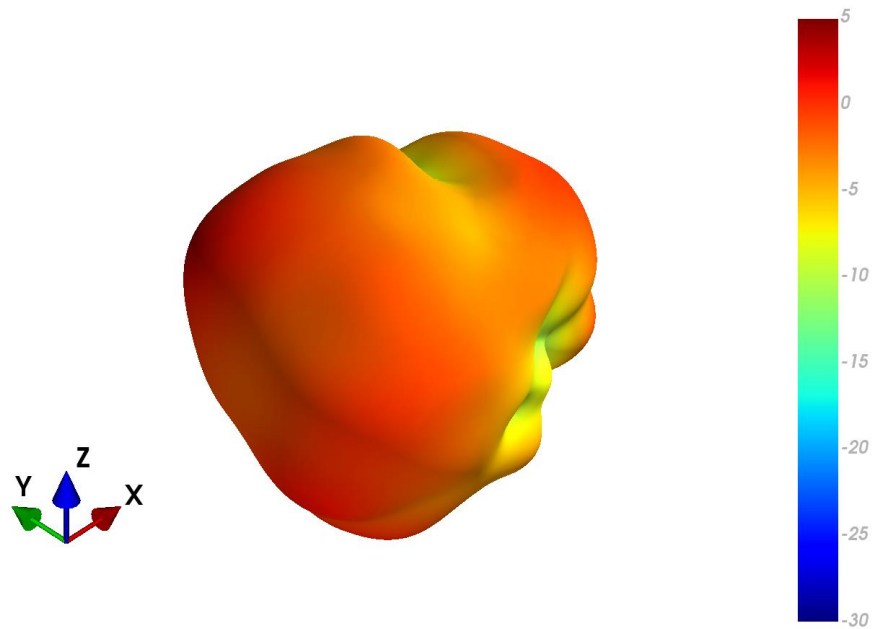




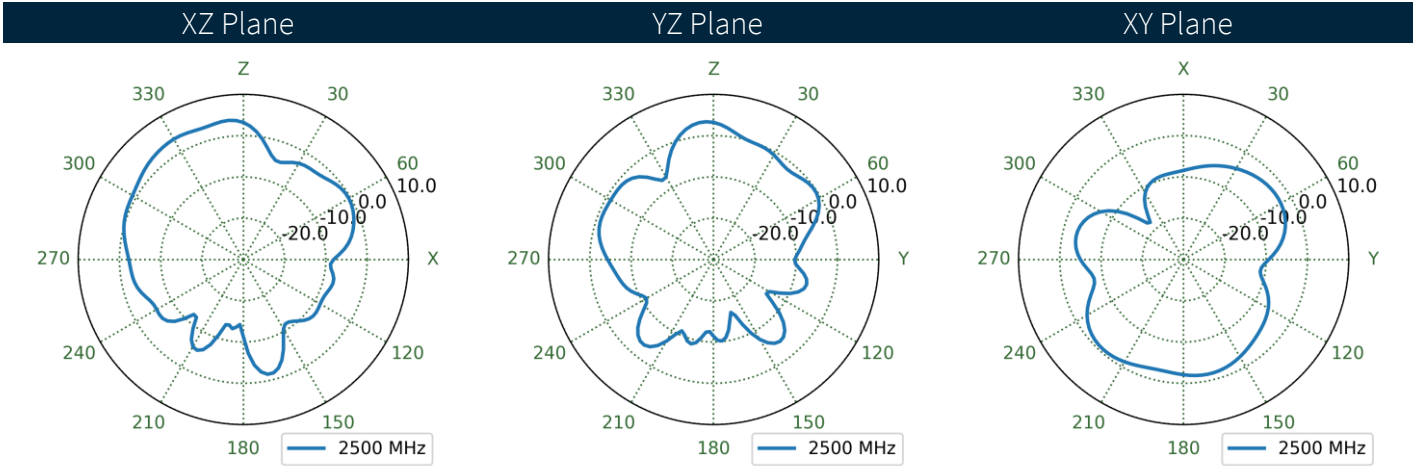
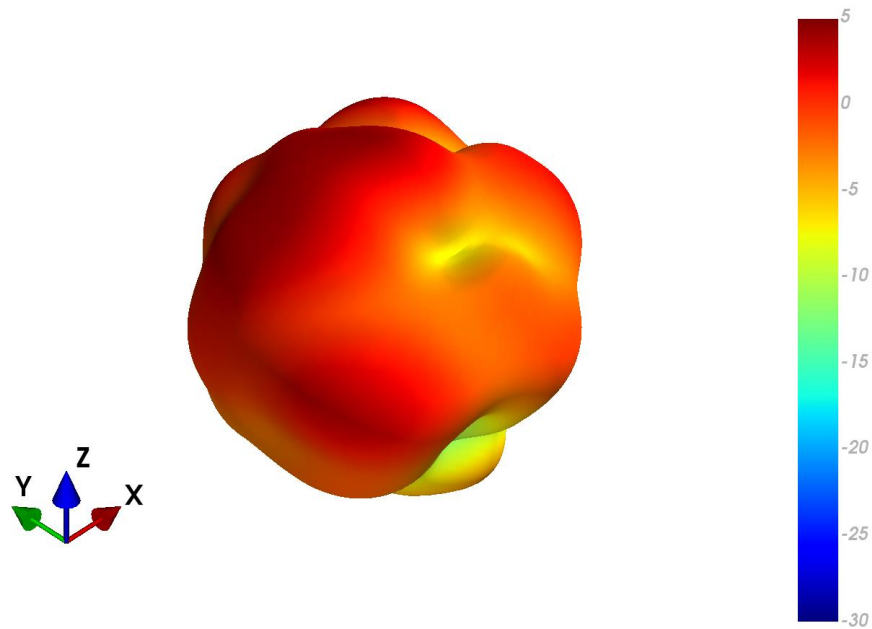
4.87 MIMO2 Wi-Fi Ground Plane Patterns at 2500 MHz



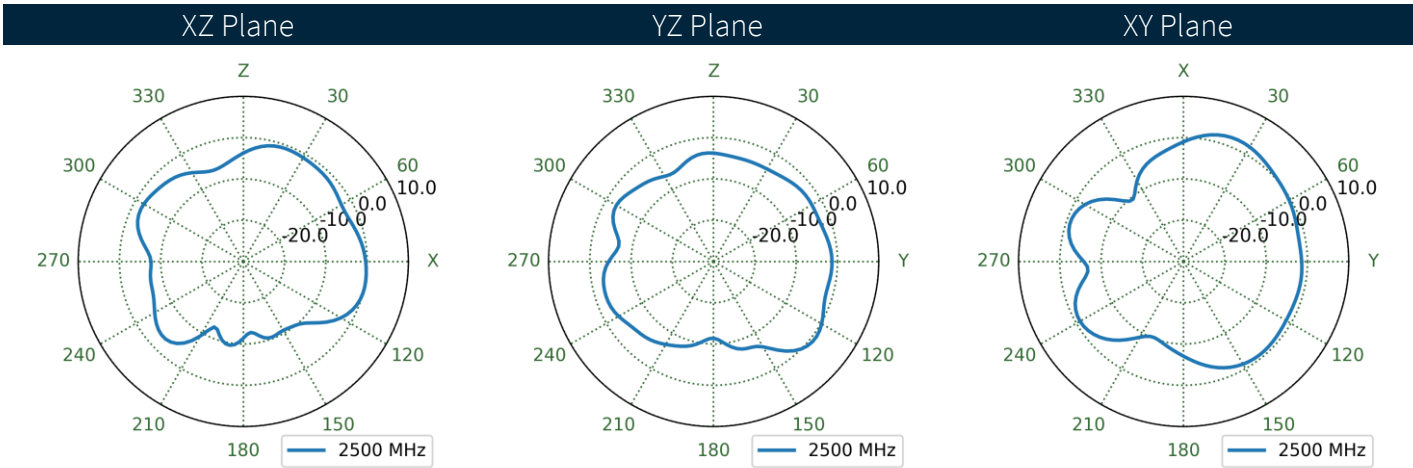
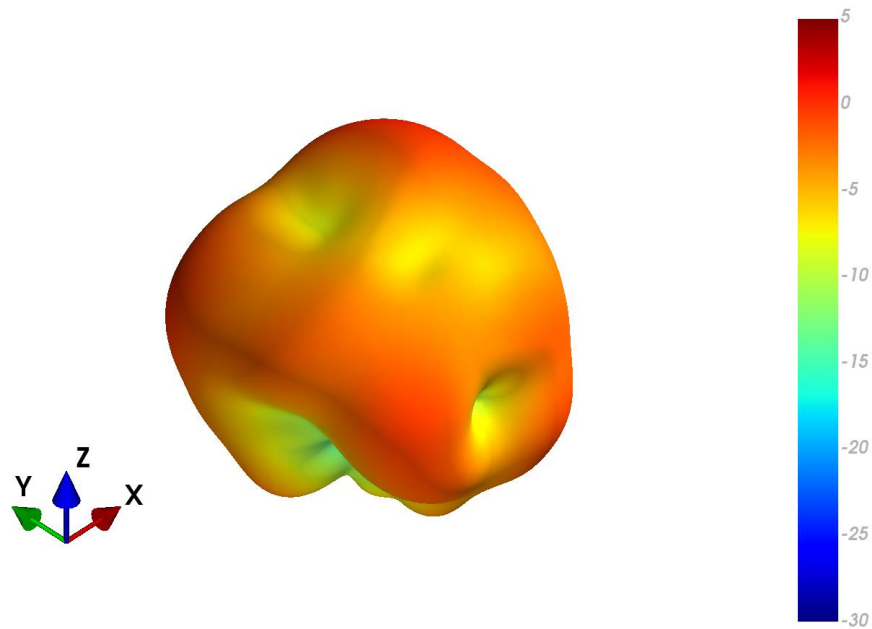
4.88 MIMO3 Wi-Fi Free Space Patterns at 2500 MHz



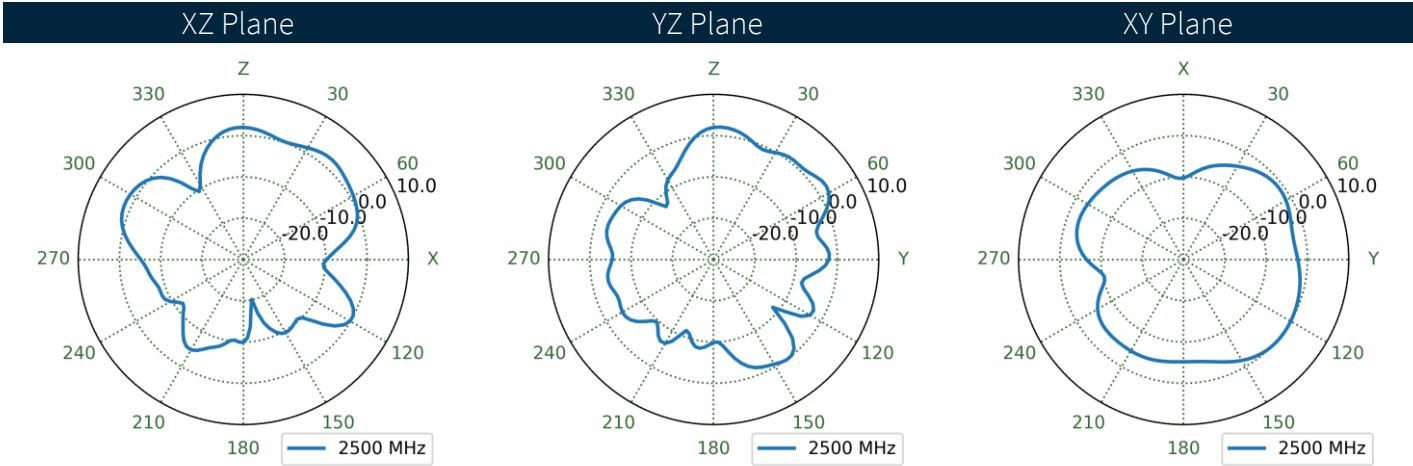
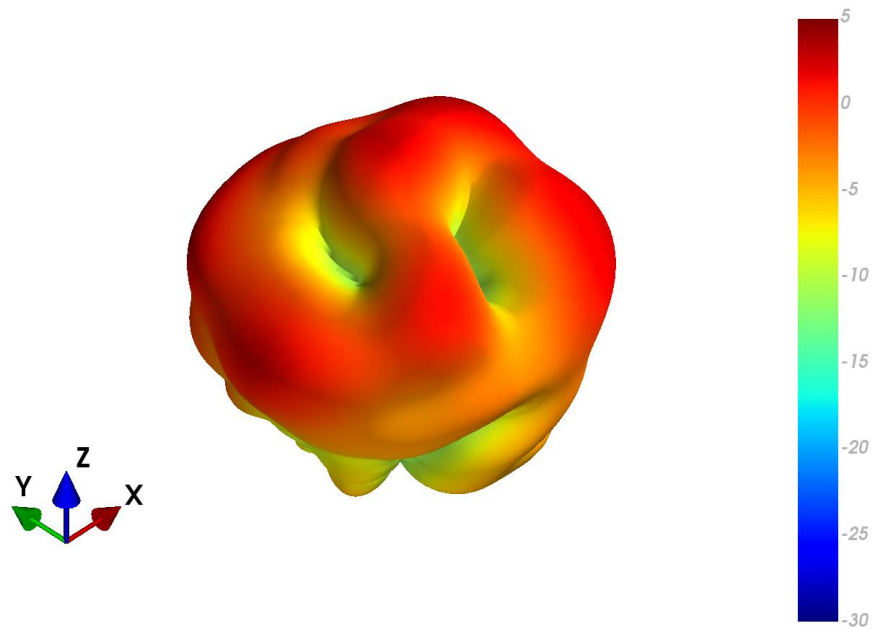
4.89 MIMO3 Wi-Fi Ground Plane Patterns at 2500 MHz



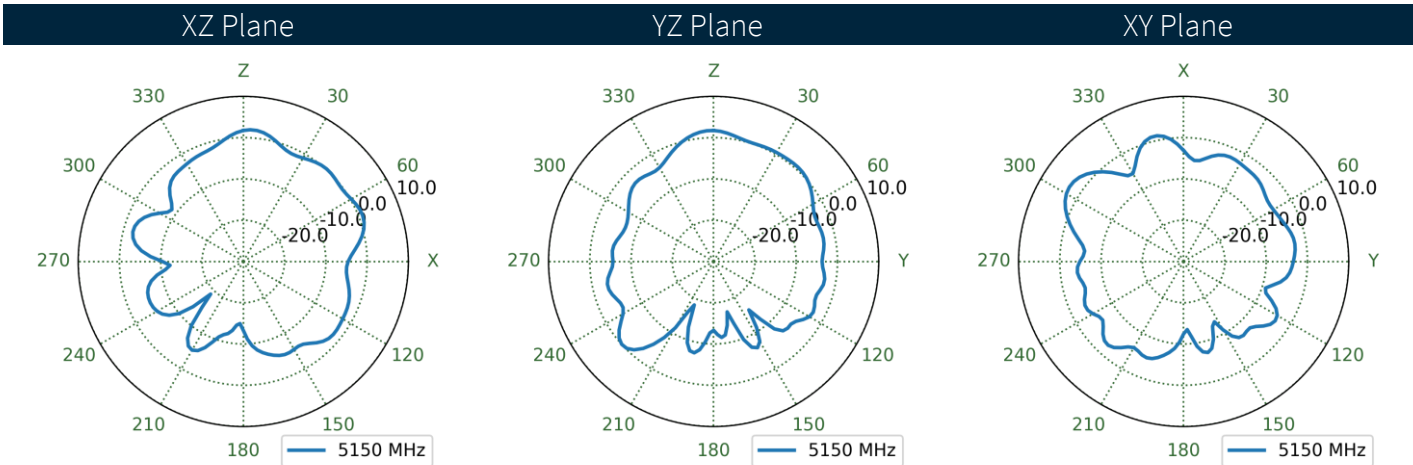
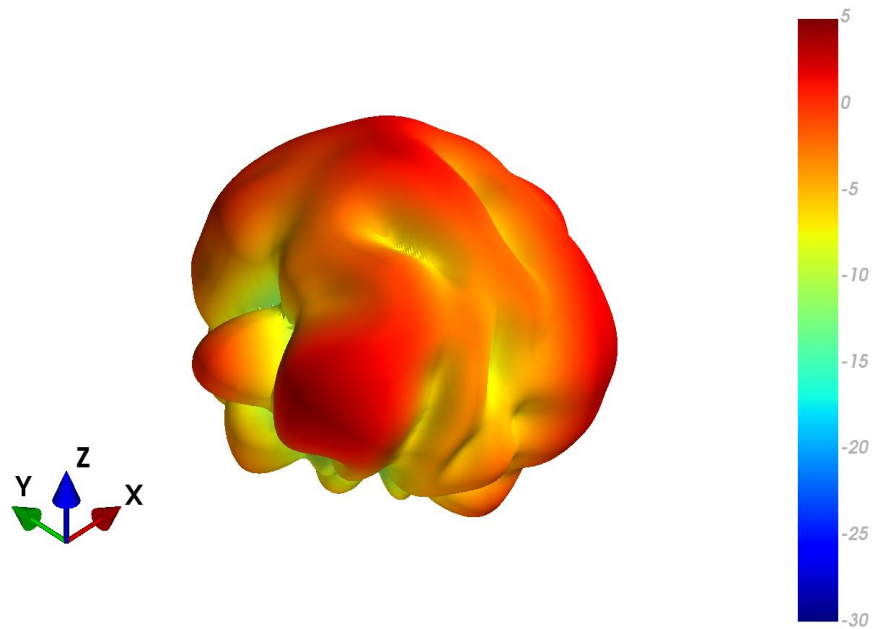
4.90 MIMO4 Wi-Fi Free Space Patterns at 2500 MHz



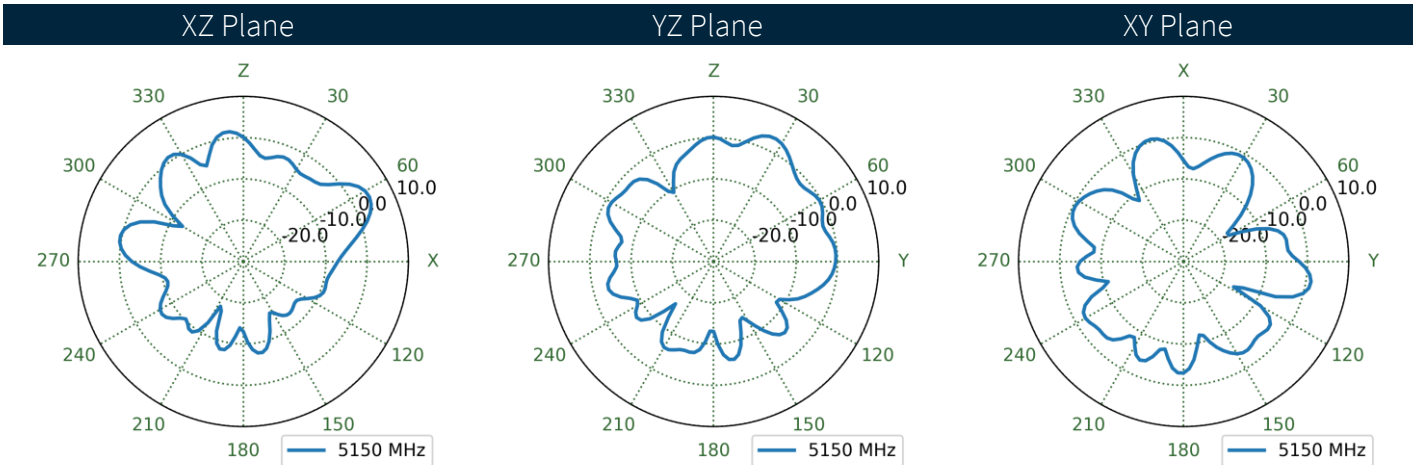
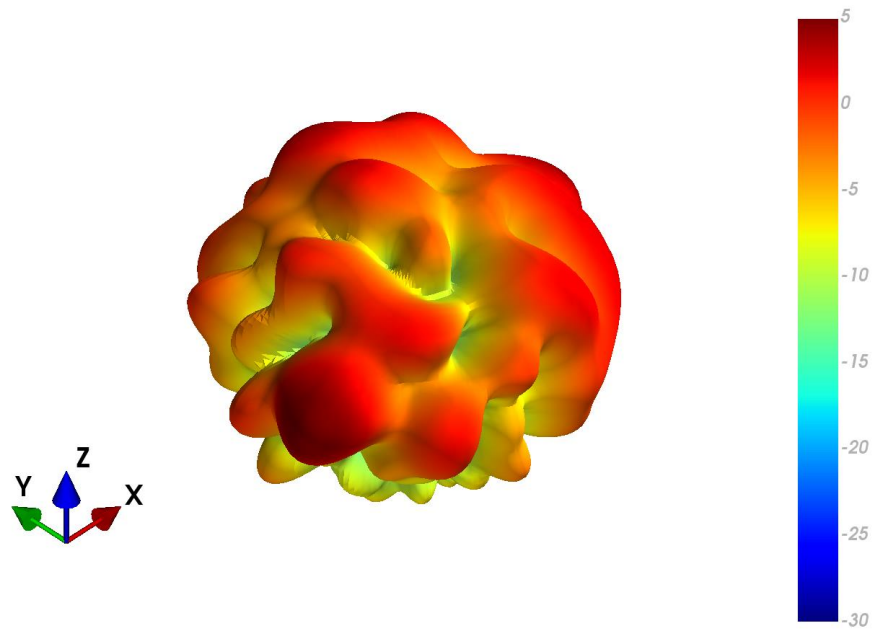
4.91 MIMO4 Wi-Fi Ground Plane Patterns at 2500 MHz



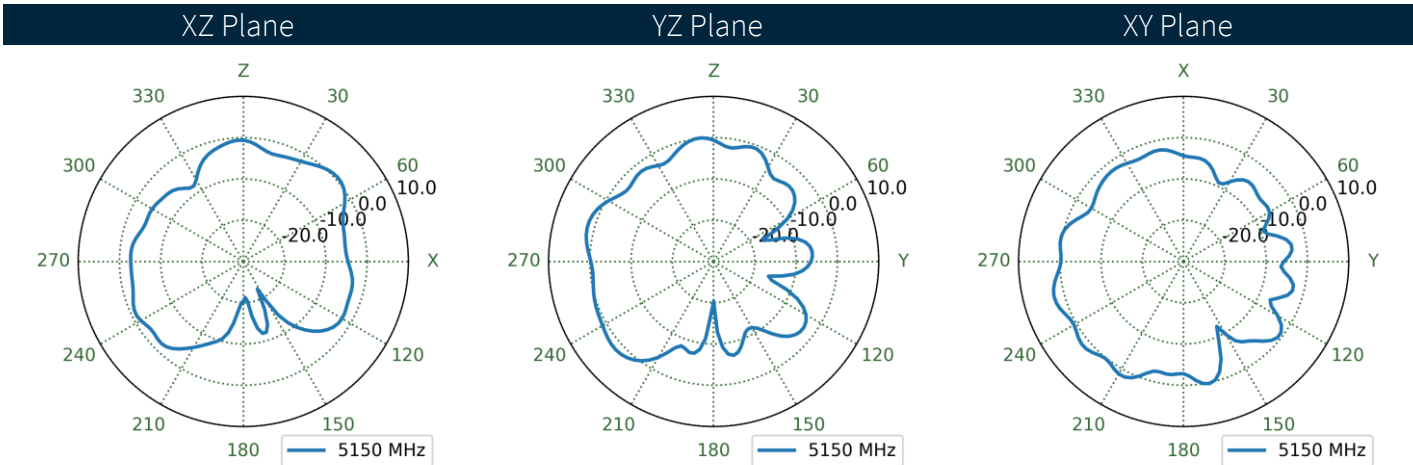

4.92 MIMO1 Wi-Fi Free Space Patterns at 5150 MHz



4.93 MIMO1 Wi-Fi Ground Plane Patterns at 5150 MHz

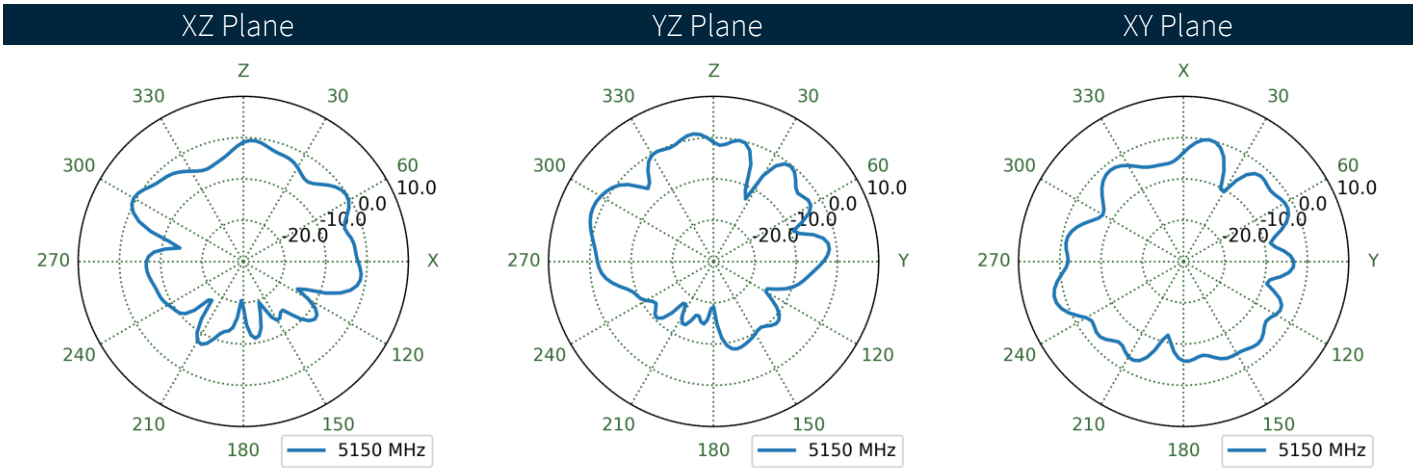
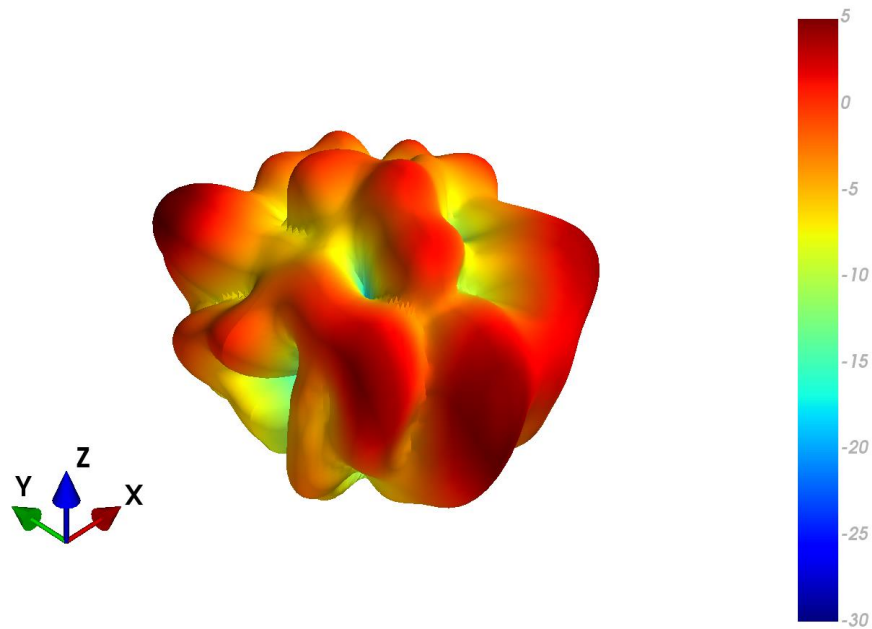


4.94 MIMO2 Wi-Fi Free Space Patterns at 5150 MHz

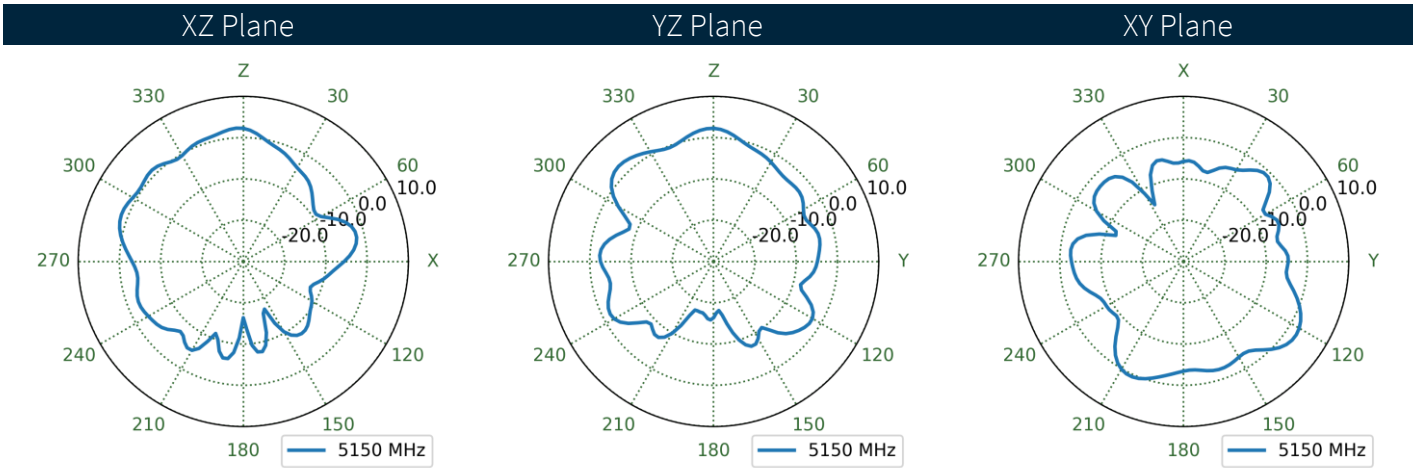
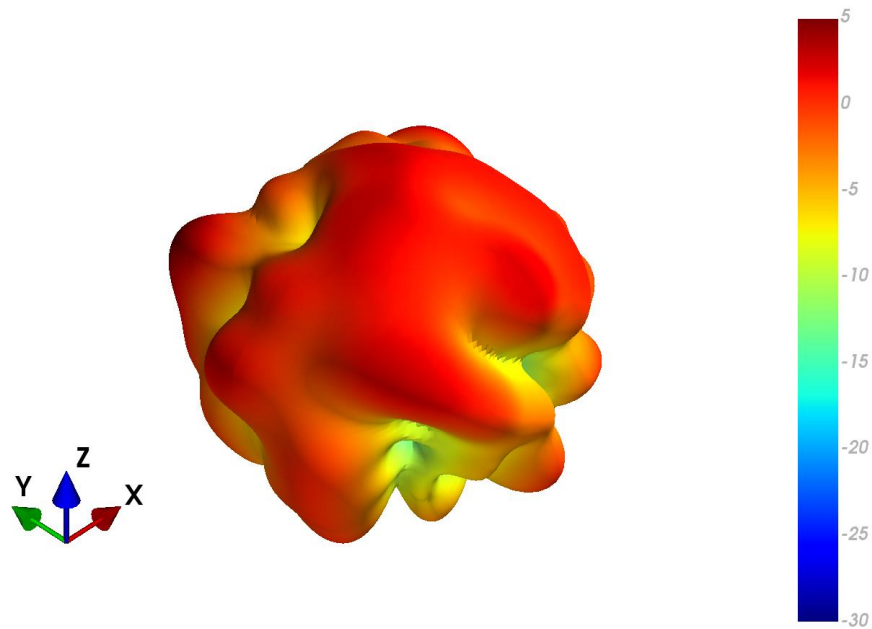




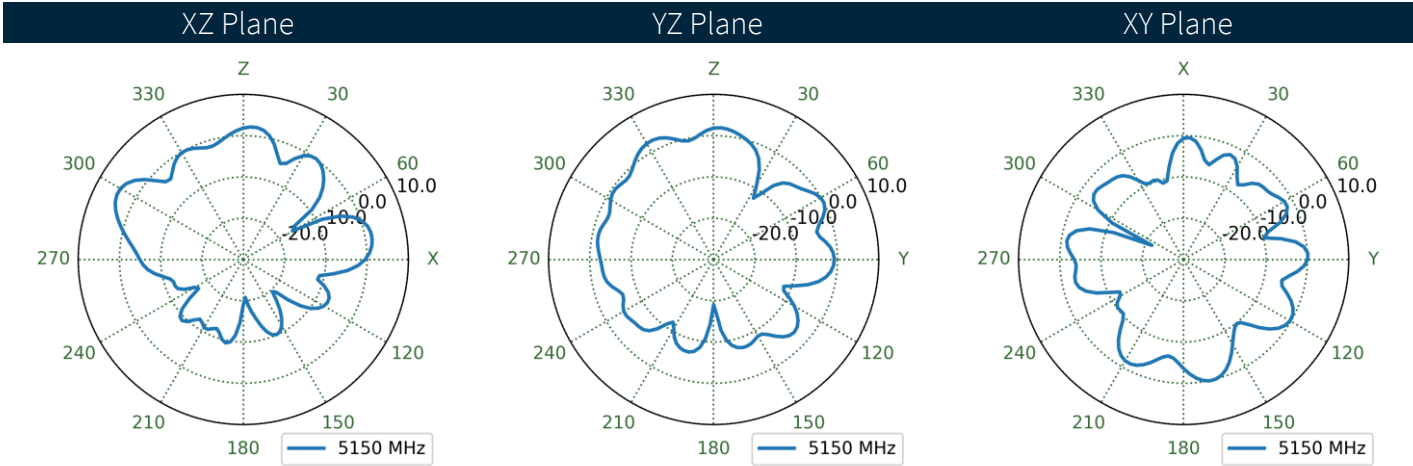
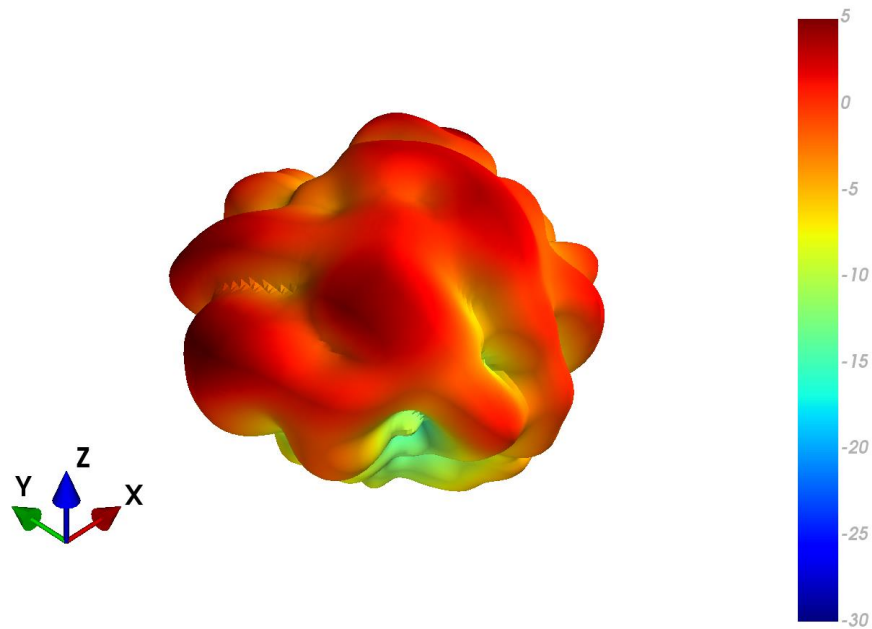
4.95 MIMO2 Wi-Fi Ground Plane Patterns at 5150 MHz



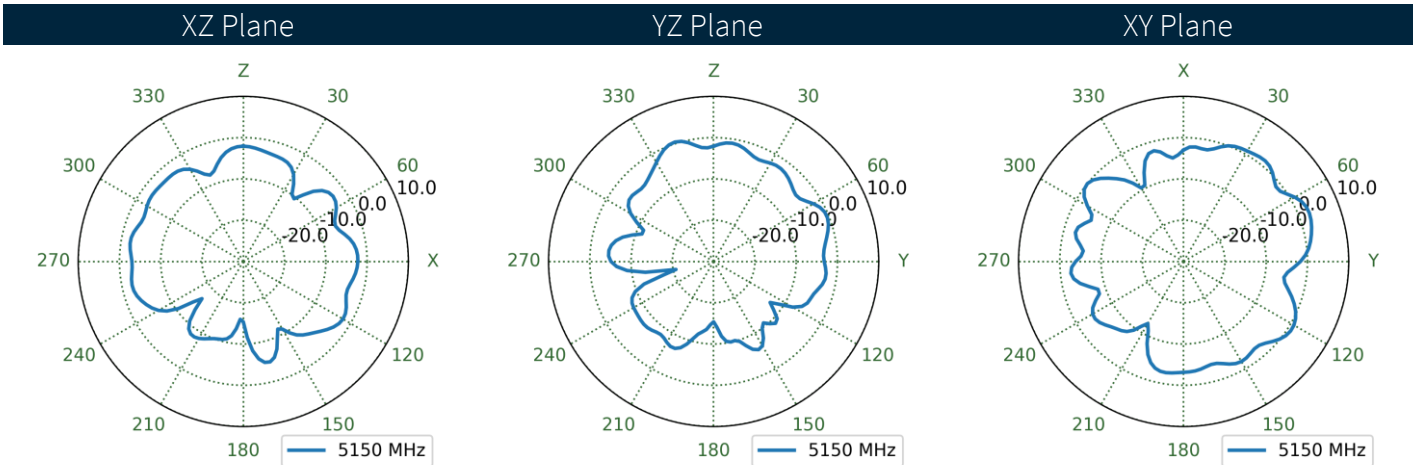
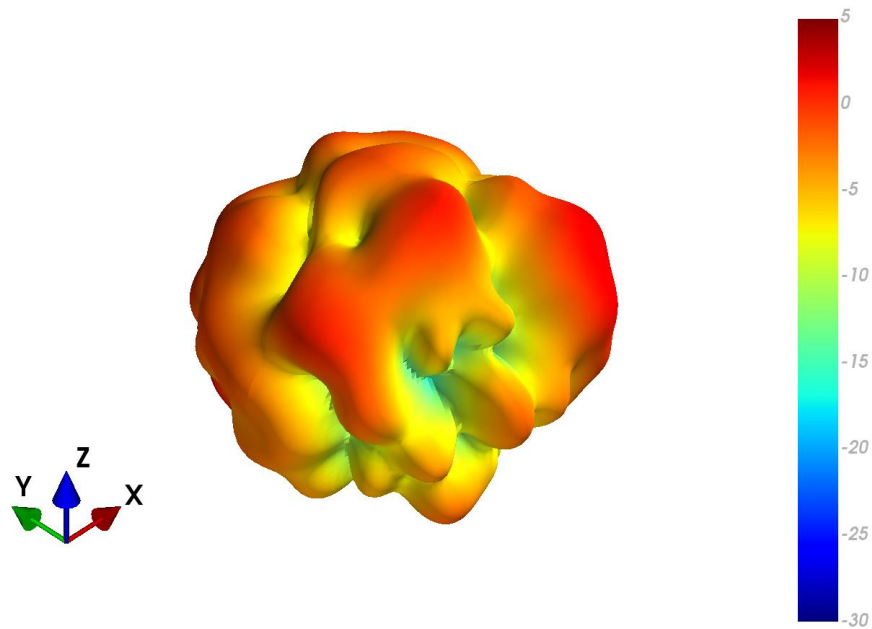
4.96 MIMO3 Wi-Fi Free Space Patterns at 5150 MHz



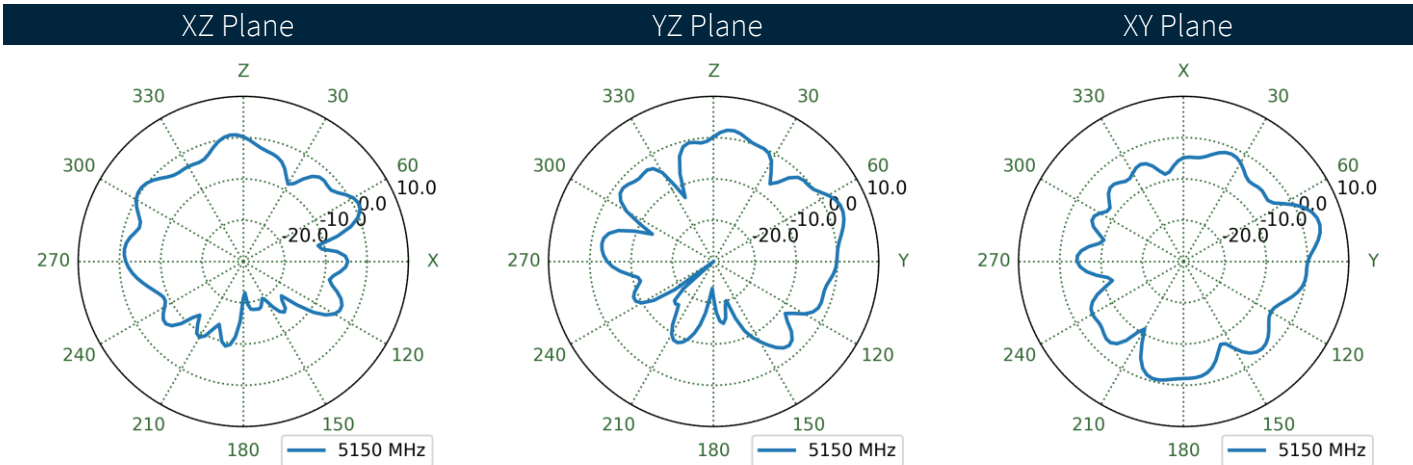

4.97 MIMO3 Wi-Fi Ground Plane Patterns at 5150 MHz



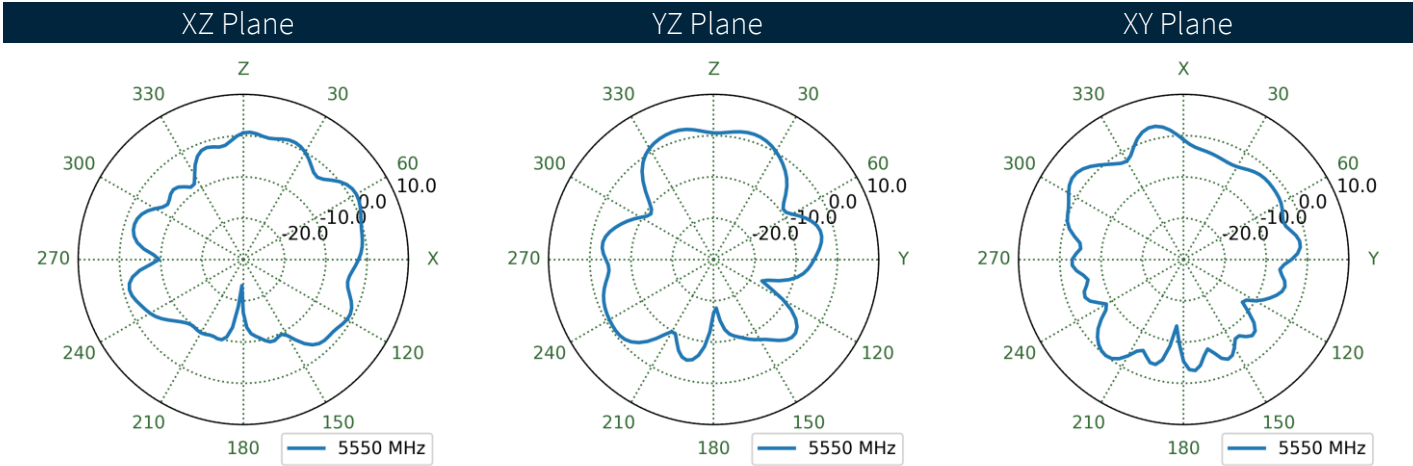
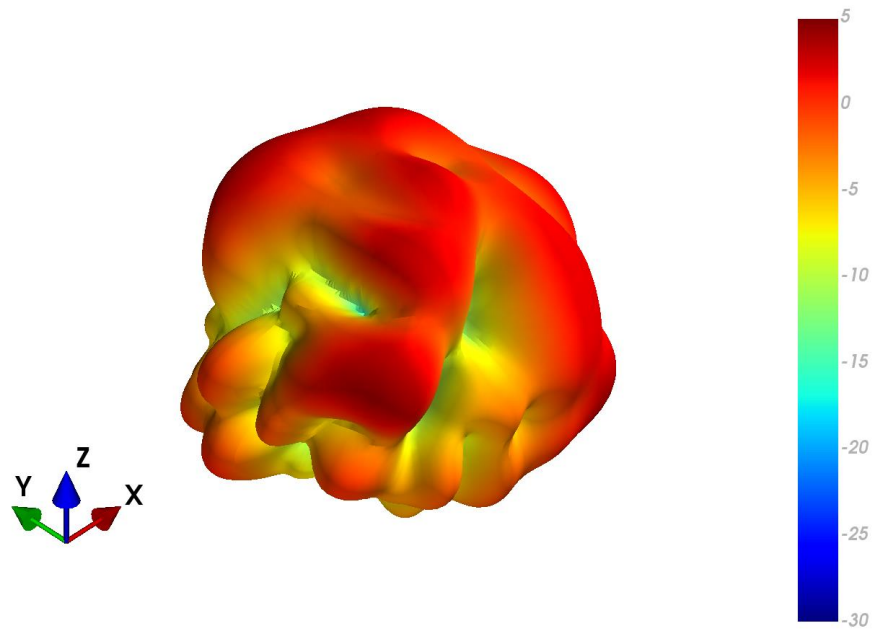
4.98 MIMO4 Wi-Fi Free Space Patterns at 5150 MHz



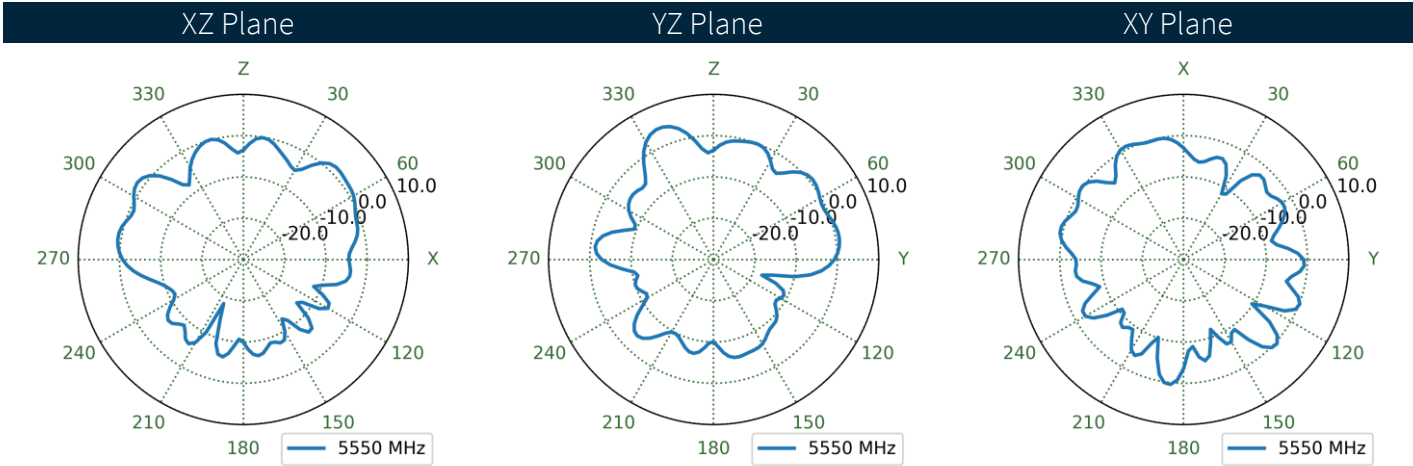

4.99 MIMO4 Wi-Fi Ground Plane Patterns at 5150 MHz



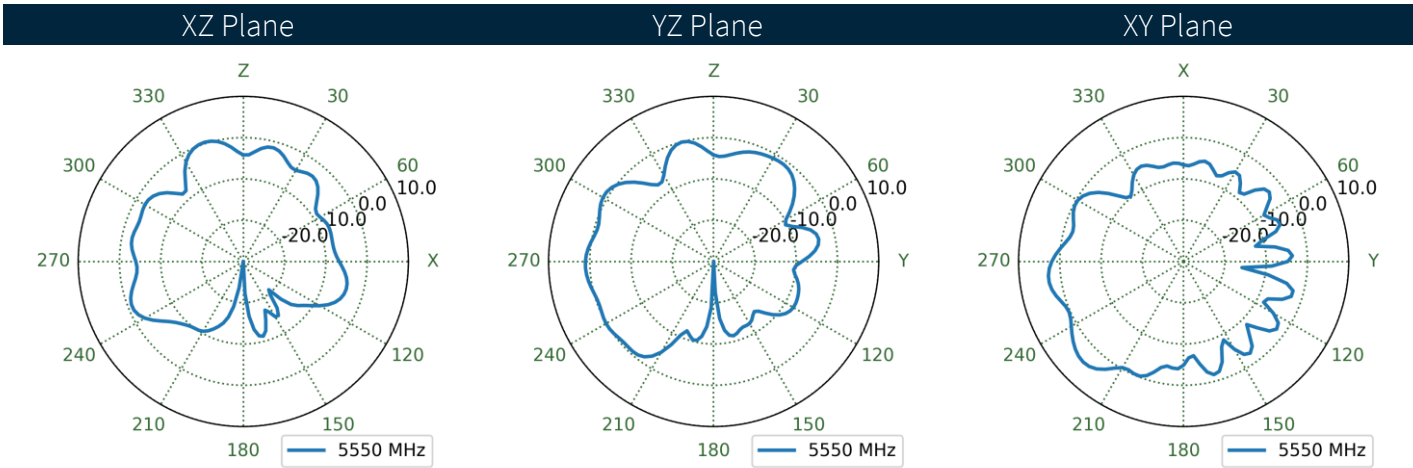

4.100 MIMO1 Wi-Fi Free Space Patterns at 5550 MHz



4.101 MIMO1 Wi-Fi Ground Plane Patterns at 5550 MHz

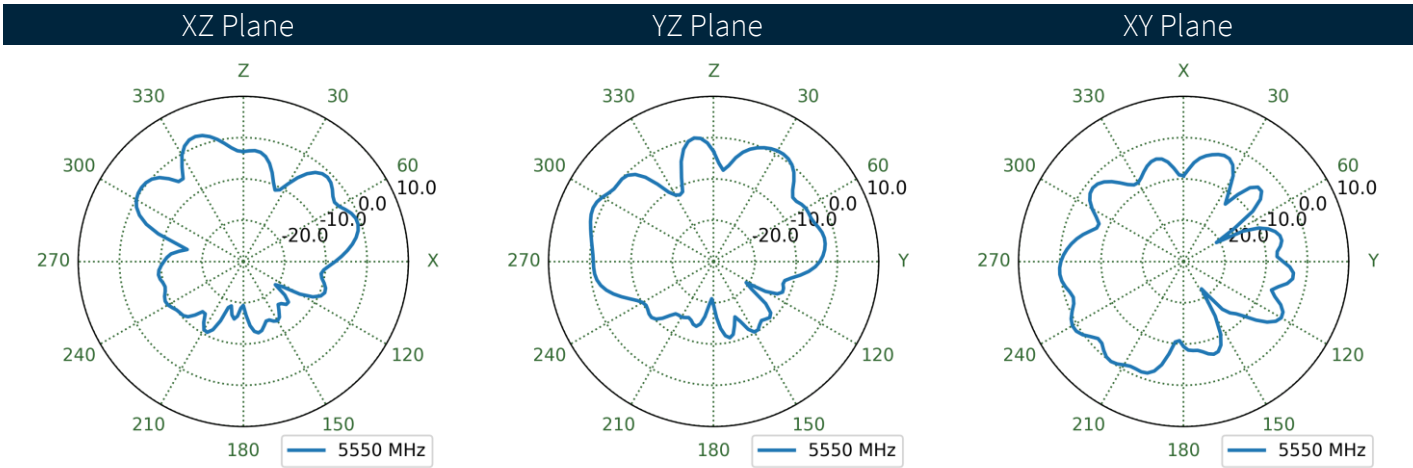
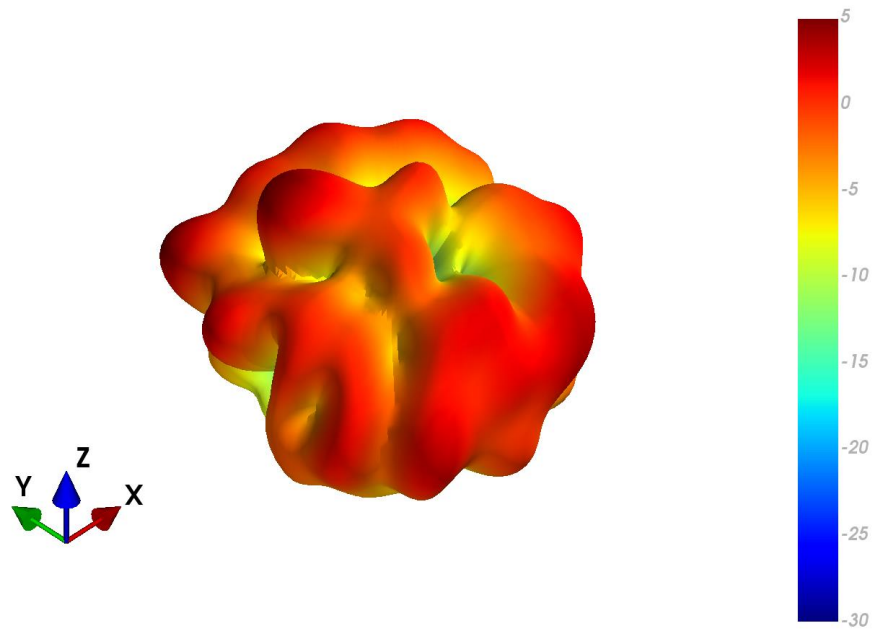


4.102 MIMO2 Wi-Fi Free Space Patterns at 5550 MHz

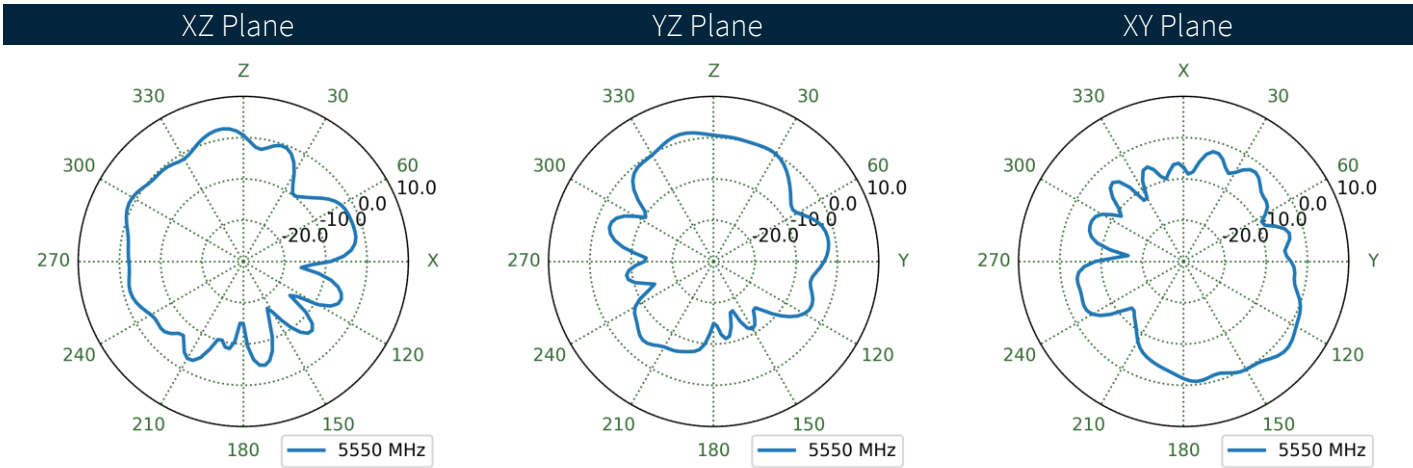
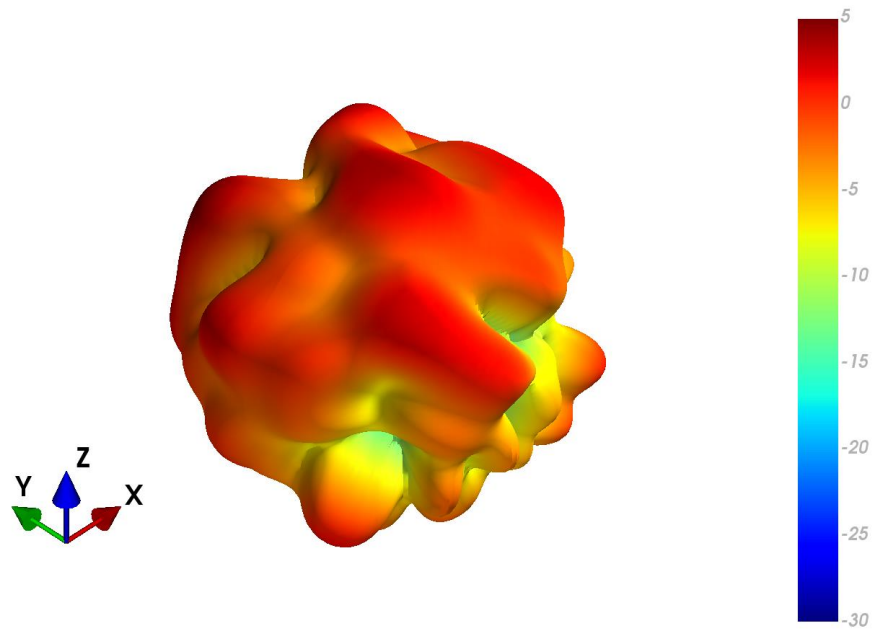




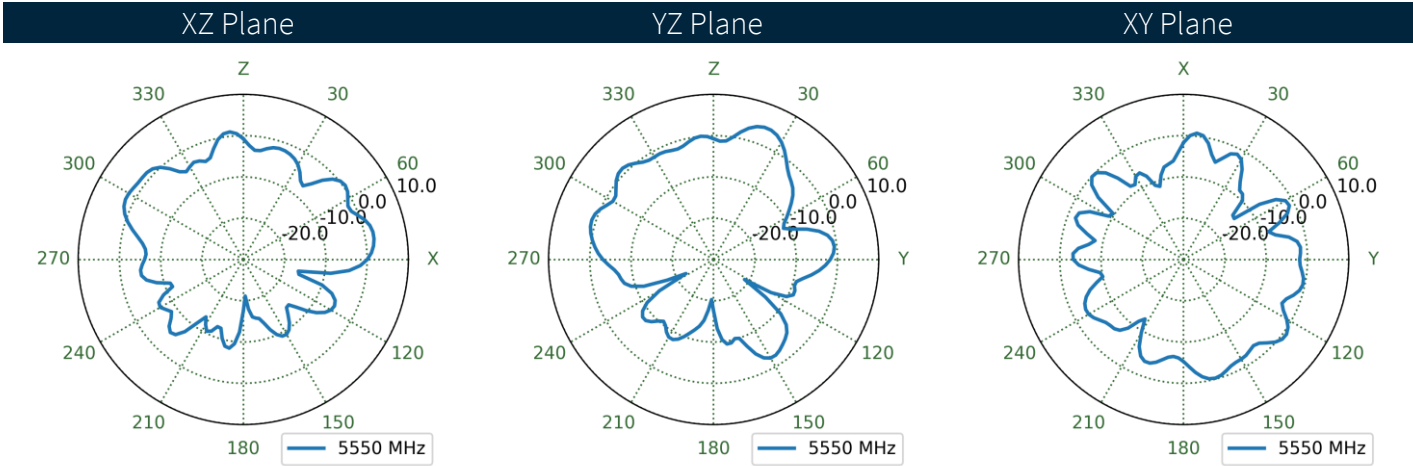
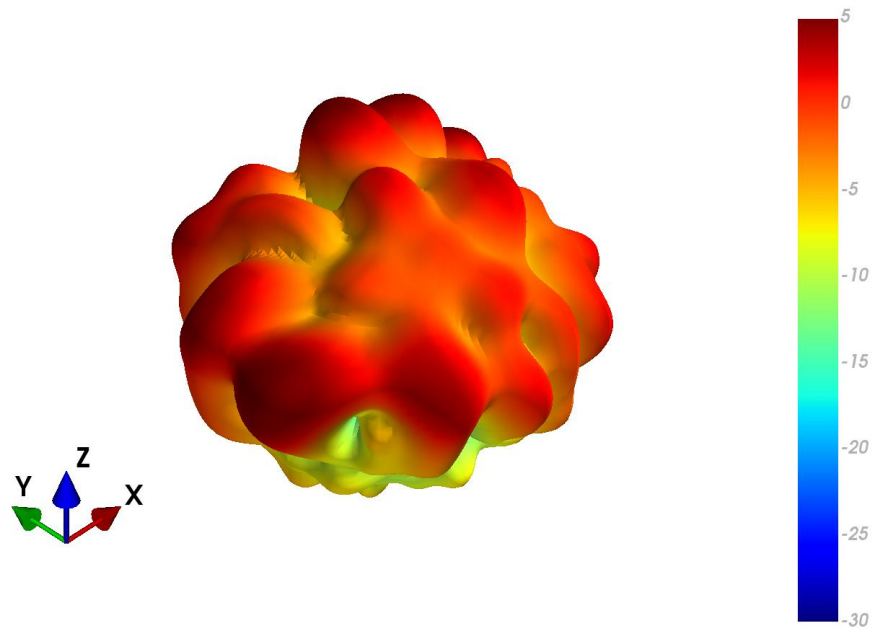
4.103 MIMO2 Wi-Fi Ground Plane Patterns at 5550 MHz



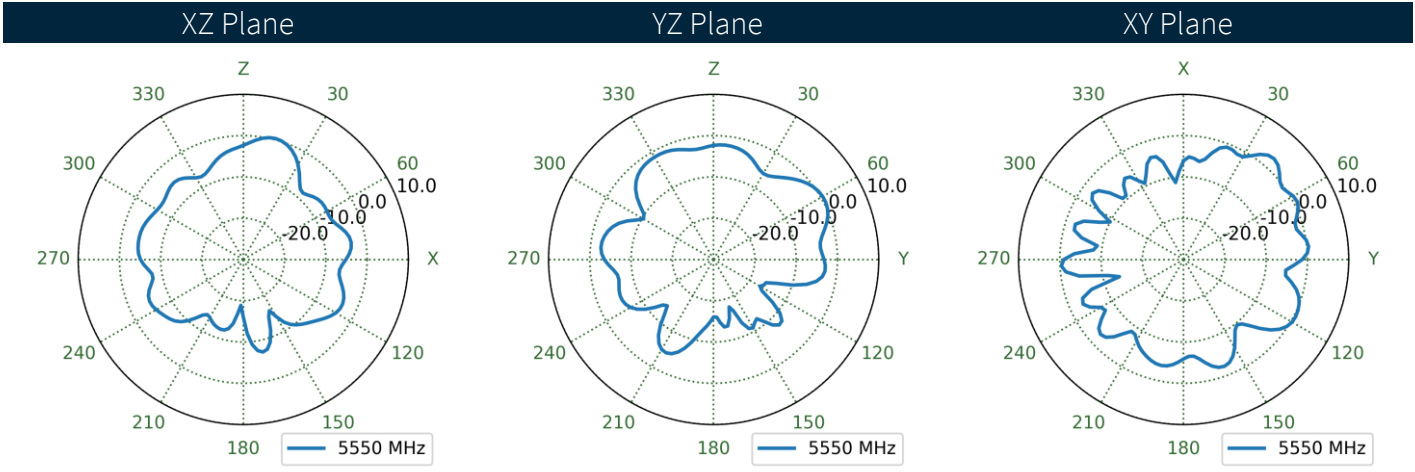

4.104 MIMO3 Wi-Fi Free Space Patterns at 5550 MHz



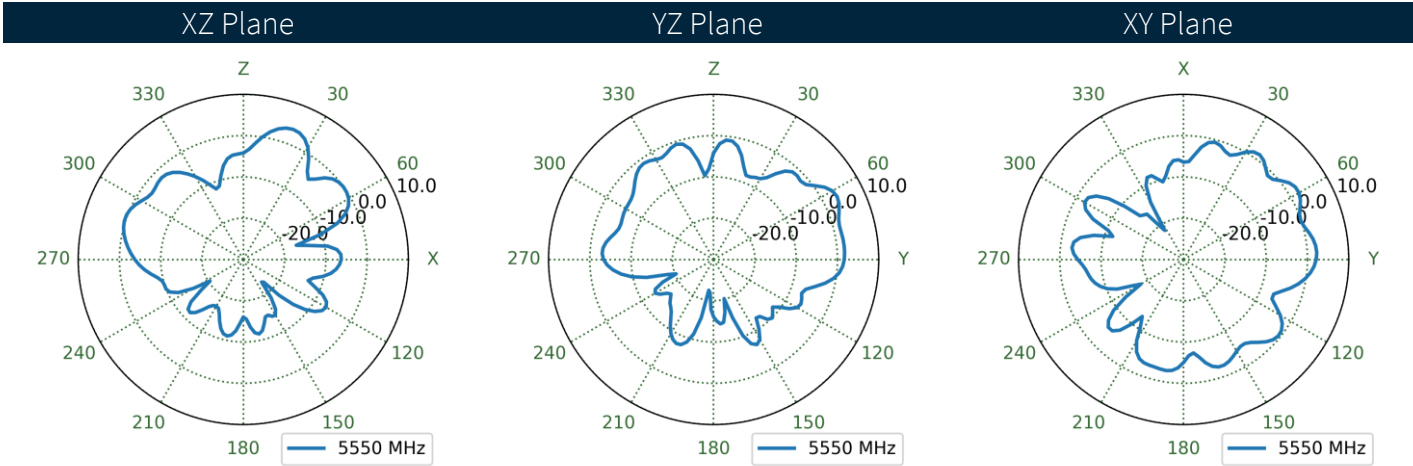

4.105 MIMO3 Wi-Fi Ground Plane Patterns at 5550 MHz



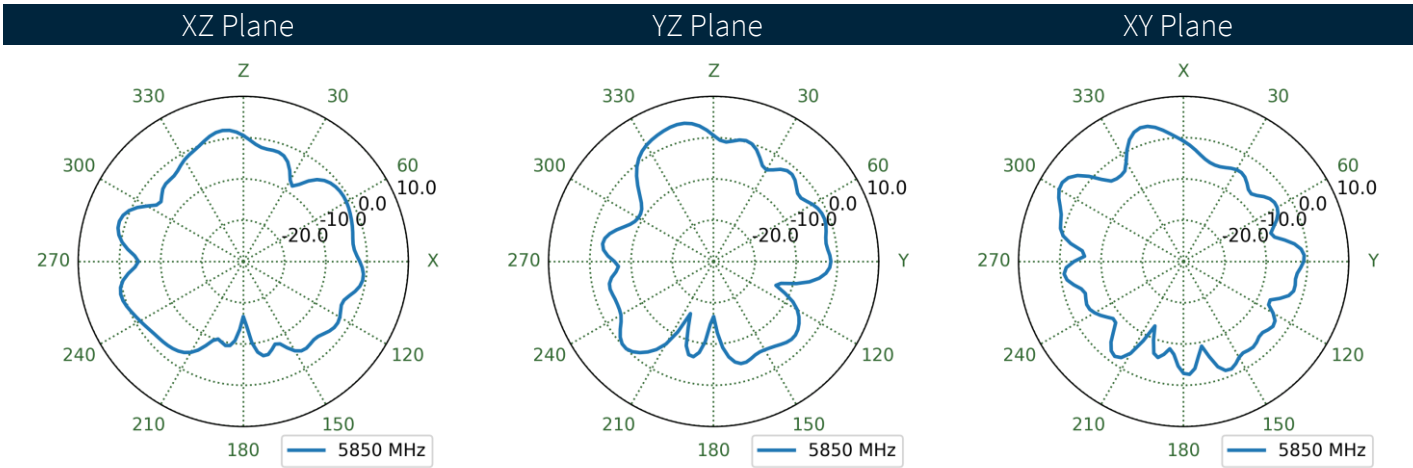

4.106 MIMO4 Wi-Fi Free Space Patterns at 5550 MHz



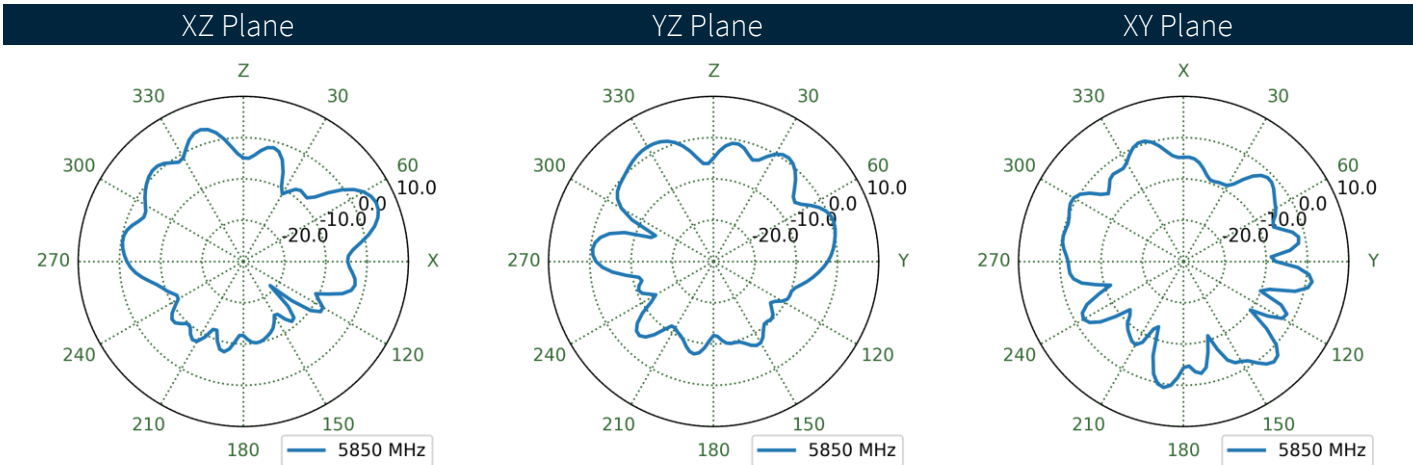

4.107 MIMO4 Wi-Fi Ground Plane Patterns at 5550 MHz



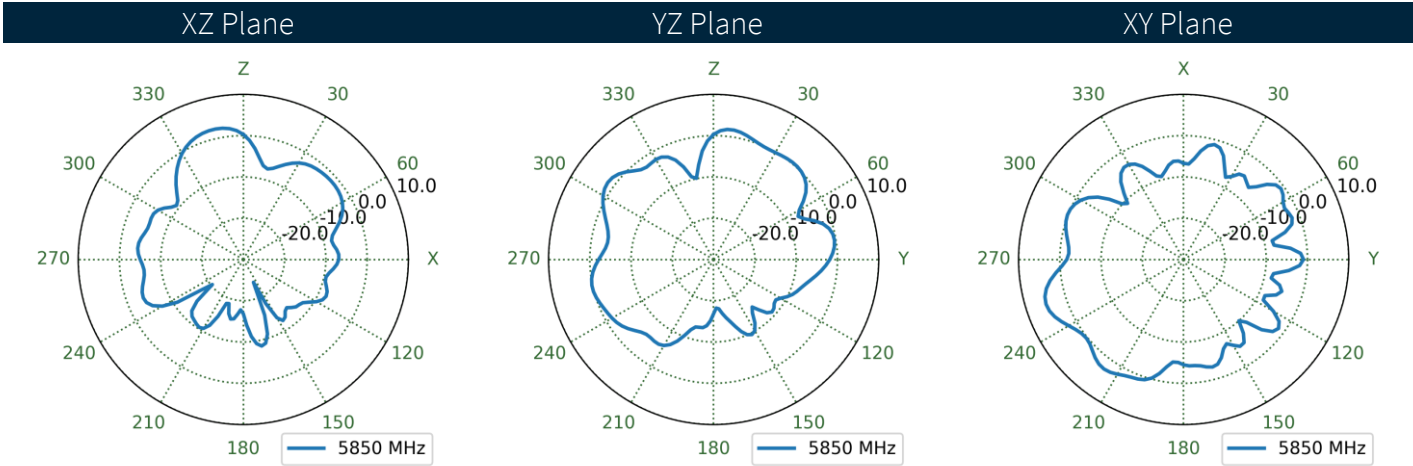

4.108 MIMO1 Wi-Fi Free Space Patterns at 5850 MHz



4.109 MIMO1 Wi-Fi Ground Plane Patterns at 5850 MHz

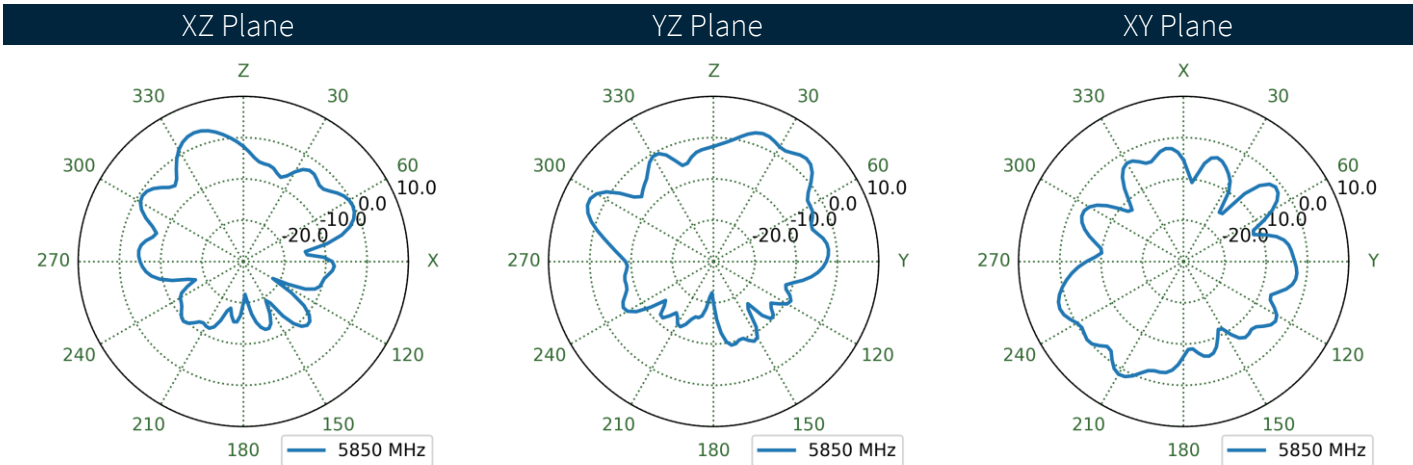
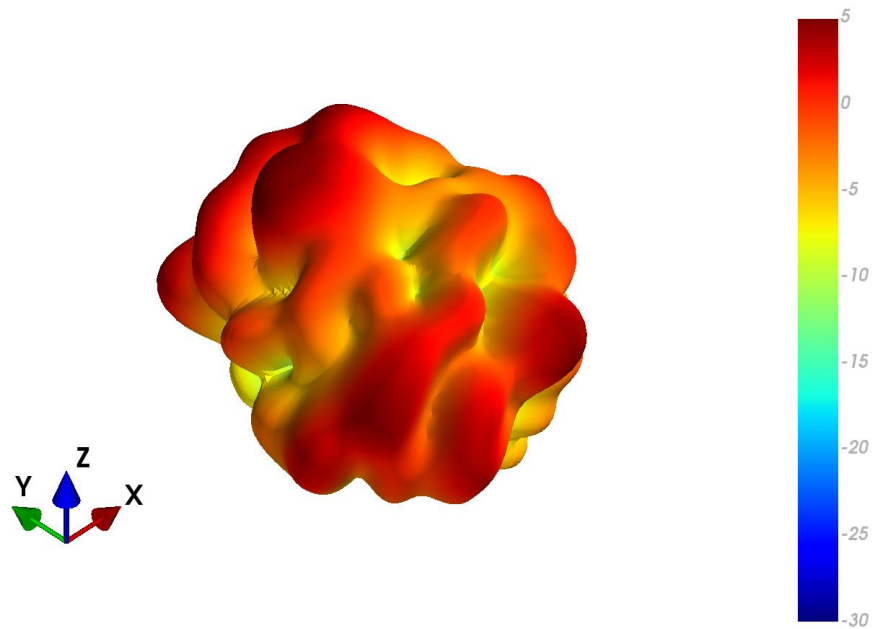


4.110 MIMO2 Wi-Fi Free Space Patterns at 5850 MHz

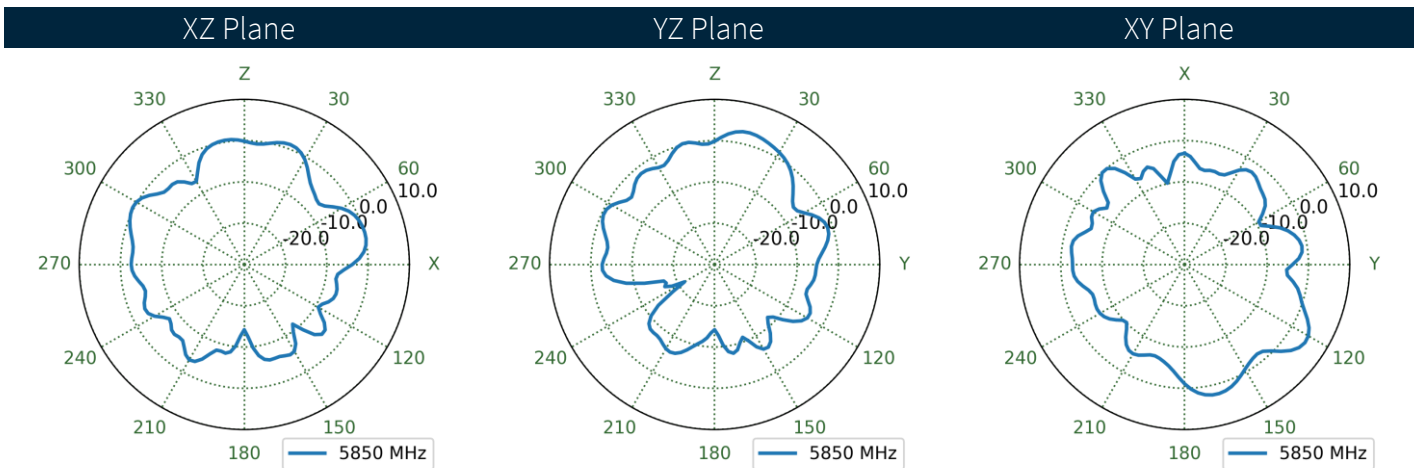
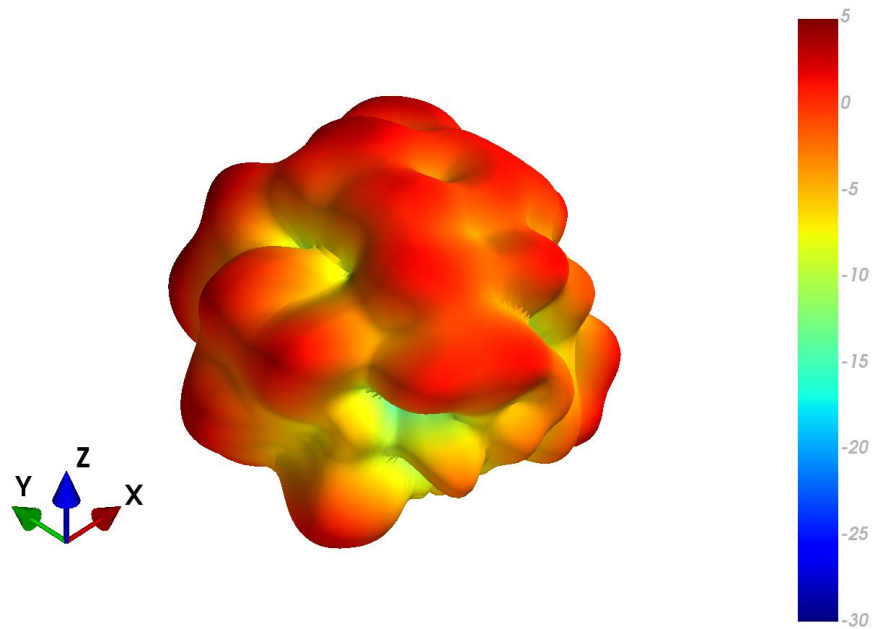




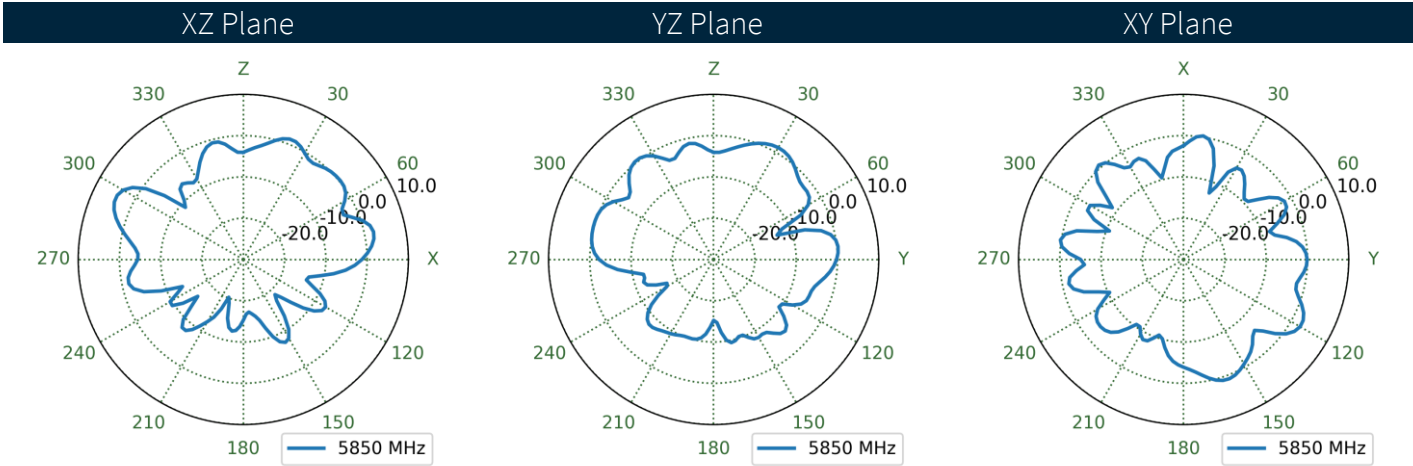
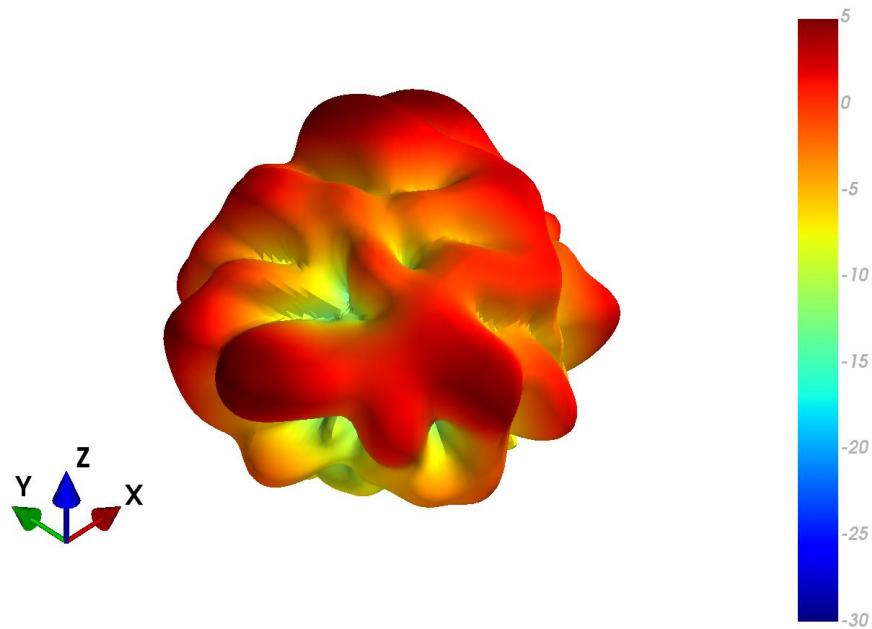
4.111 MIMO2 Wi-Fi Ground Plane Patterns at 5850 MHz



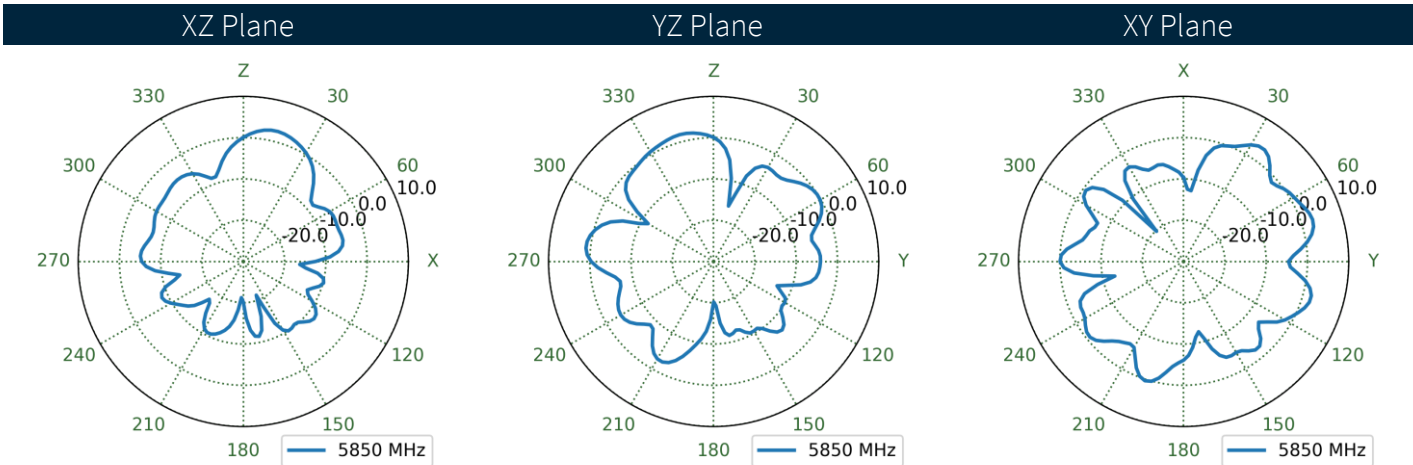

4.112 MIMO3 Wi-Fi Free Space Patterns at 5850 MHz



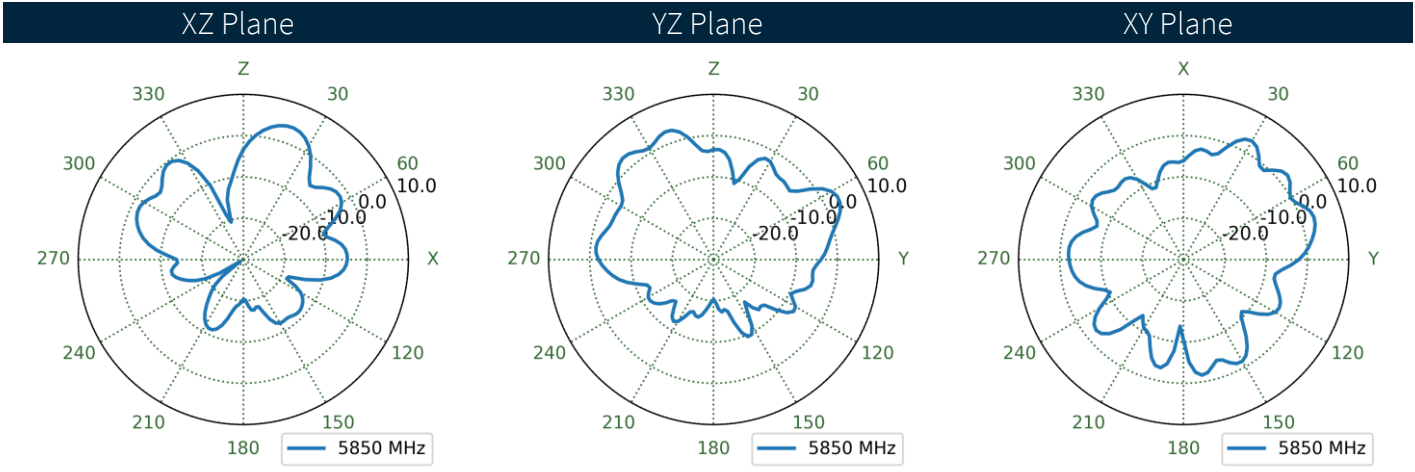

4.113 MIMO3 Wi-Fi Ground Plane Patterns at 5850 MHz



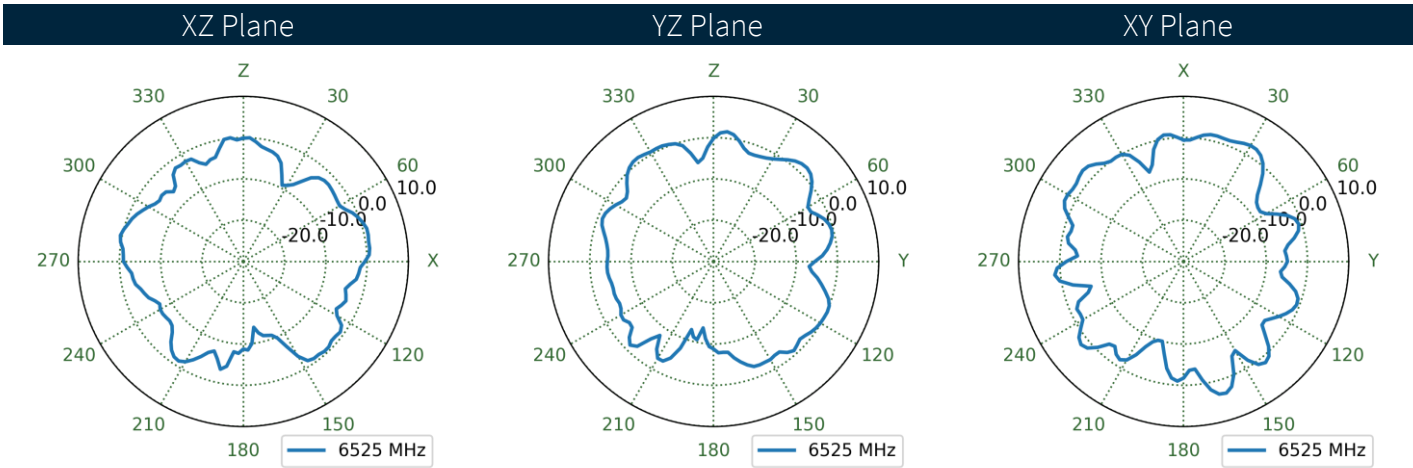

4.114 MIMO4 Wi-Fi Free Space Patterns at 5850 MHz



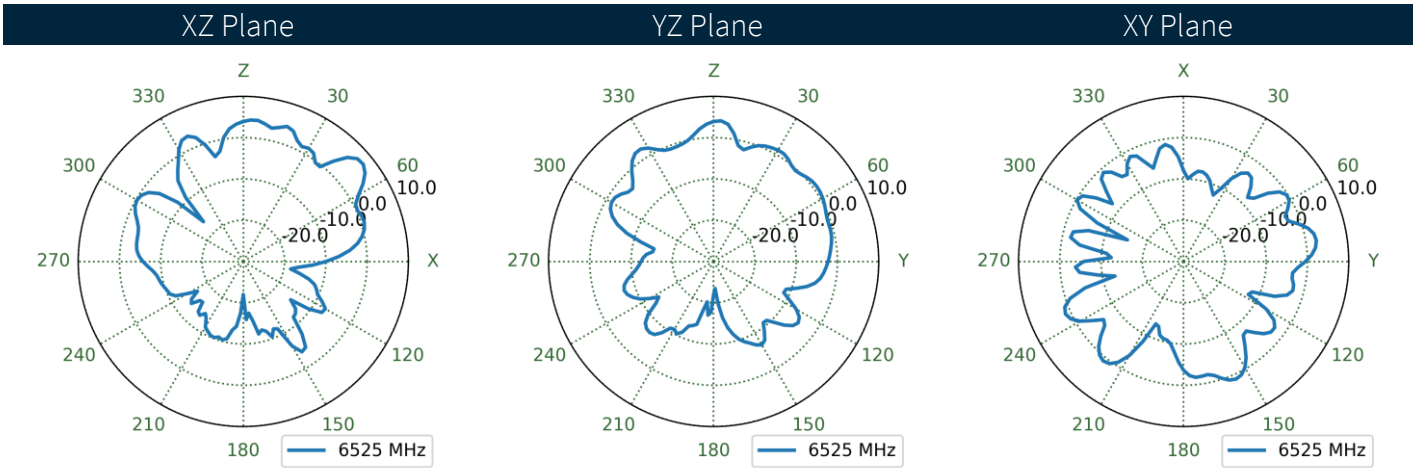

4.115 MIMO4 Wi-Fi Ground Plane Patterns at 5850 MHz



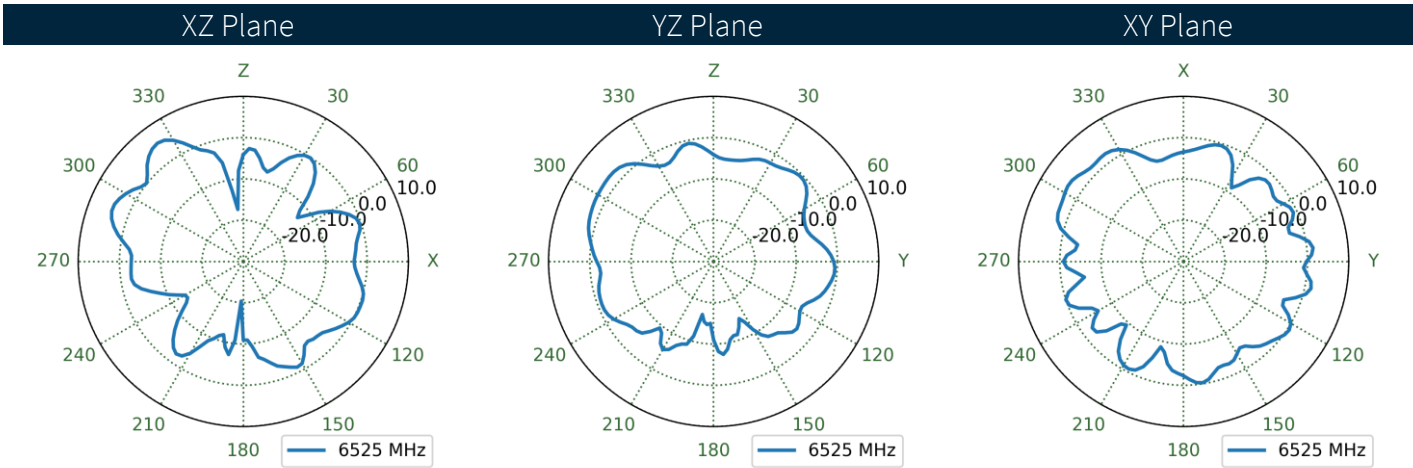

4.116 MIMO1 Wi-Fi Free Space Patterns at 6525 MHz



4.117 MIMO1 Wi-Fi Ground Plane Patterns at 6525 MHz

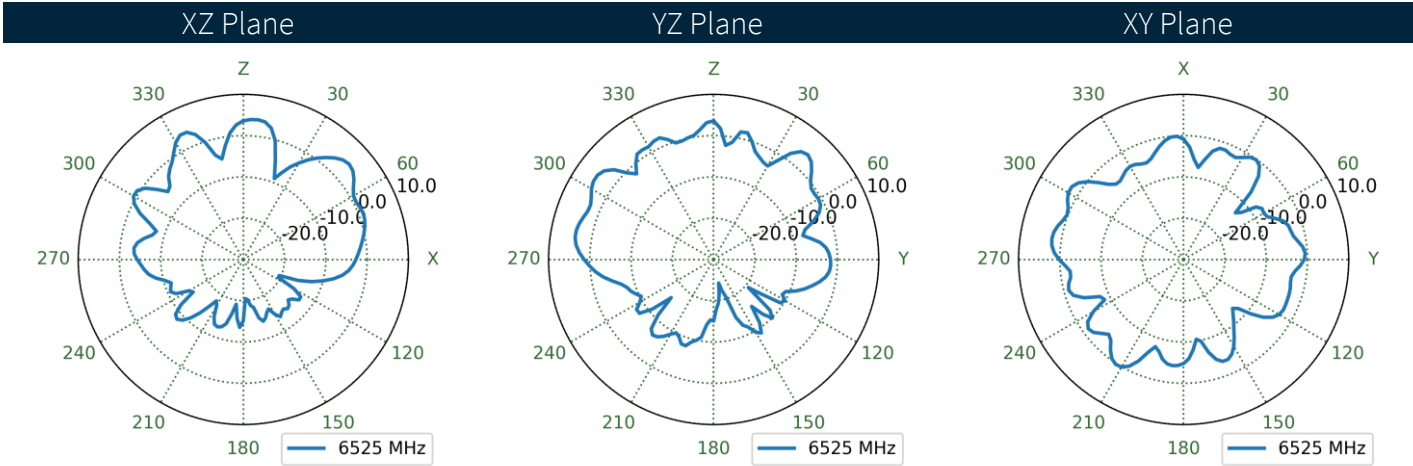
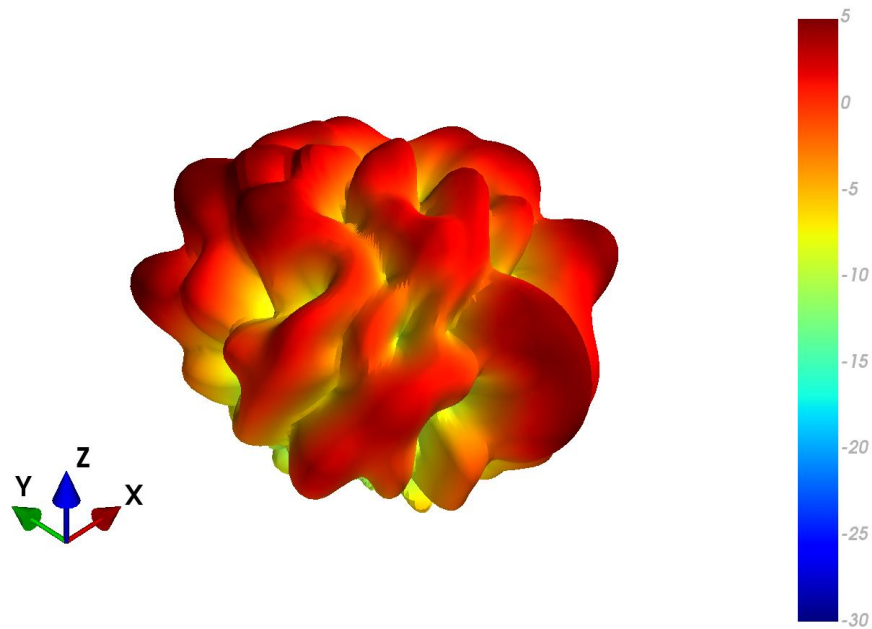


4.118 MIMO2 Wi-Fi Free Space Patterns at 6525 MHz

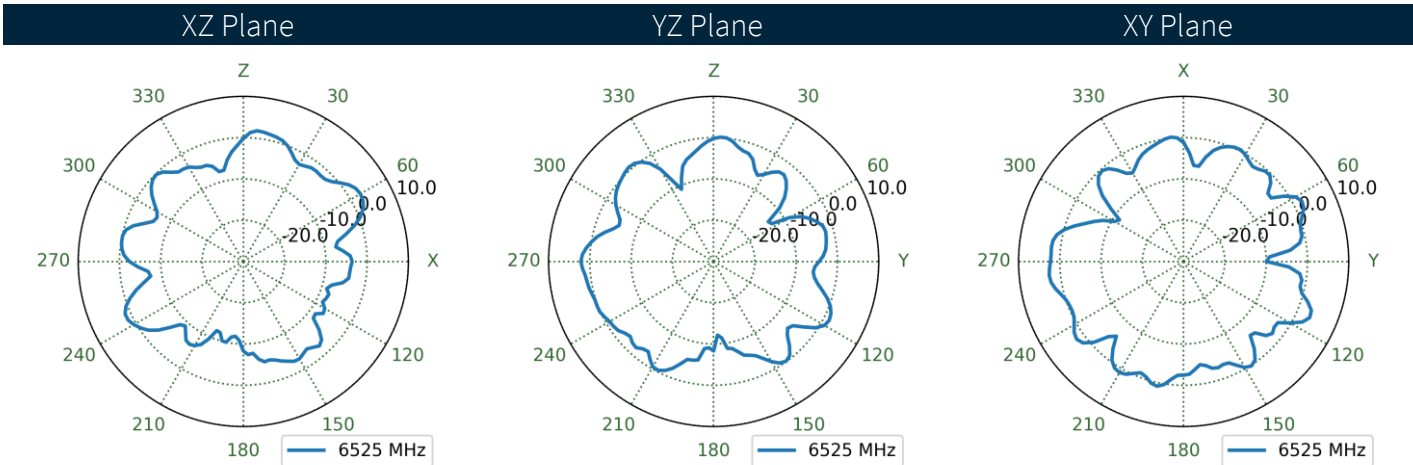
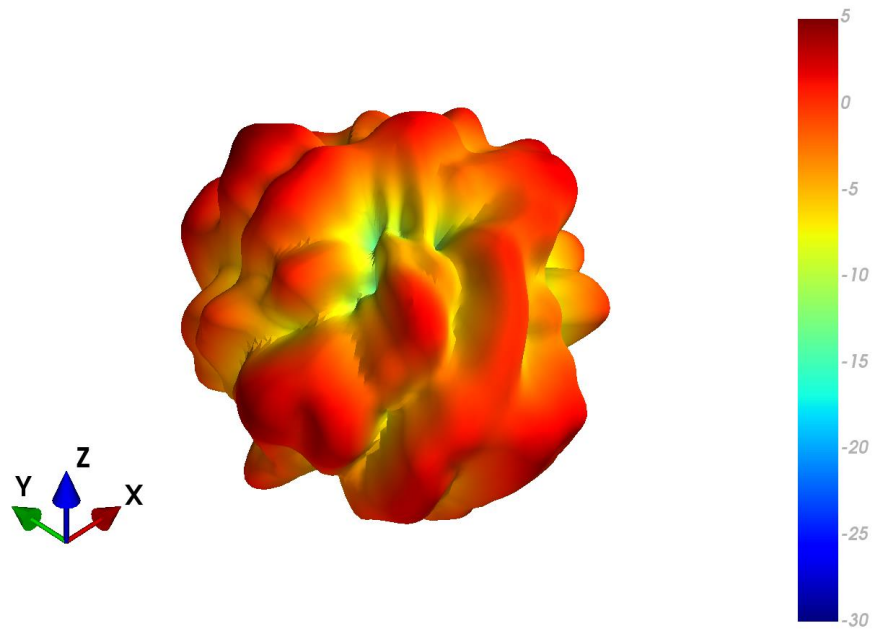




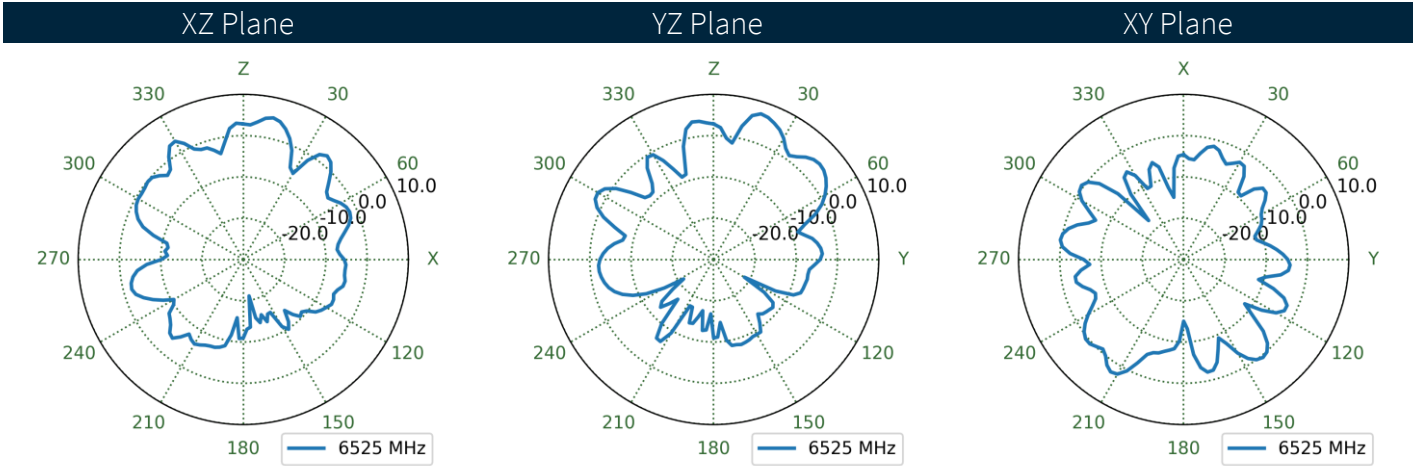
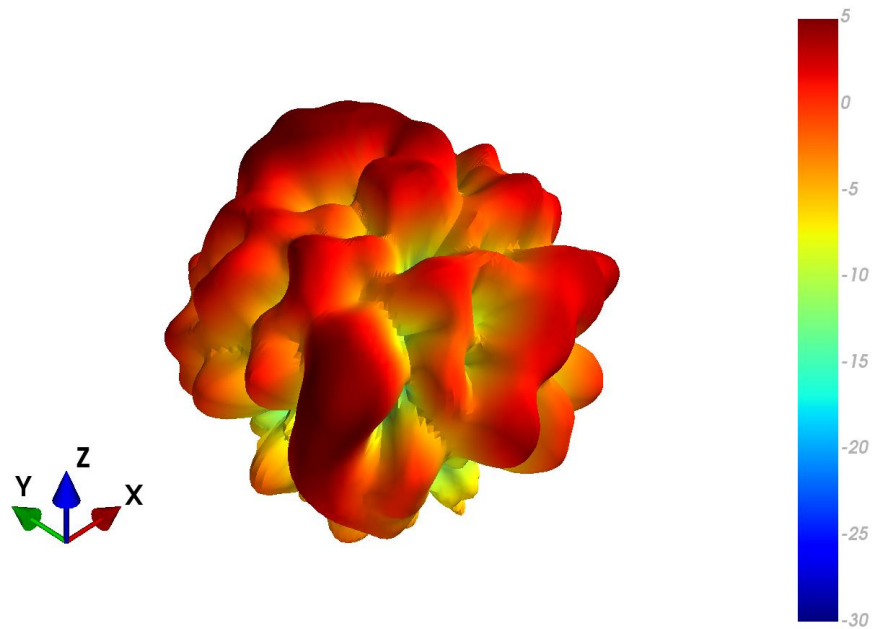
4.119 MIMO2 Wi-Fi Ground Plane Patterns at 6525 MHz



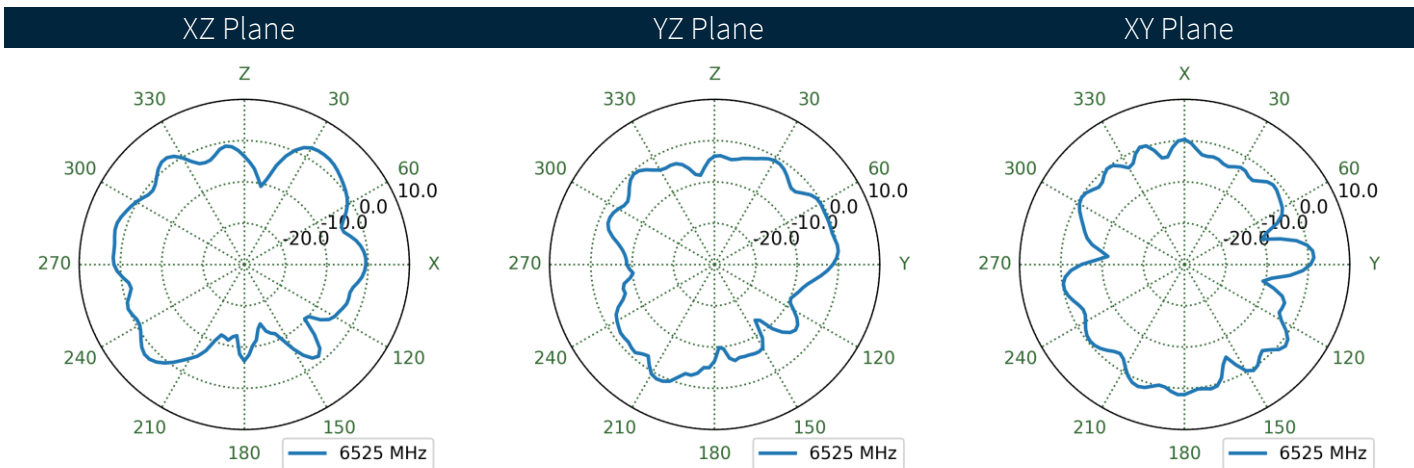
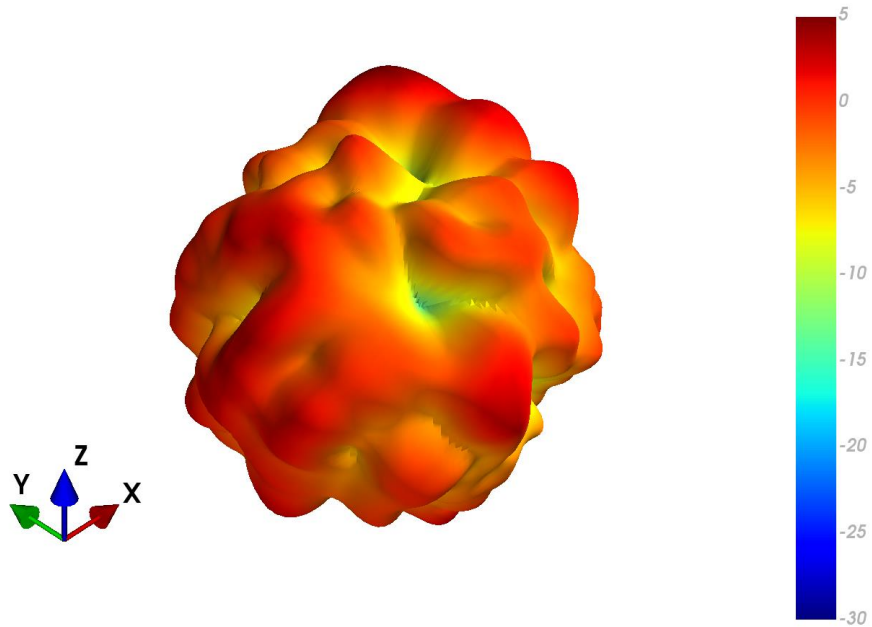
4.120 MIMO3 Wi-Fi Free Space Patterns at 6525 MHz



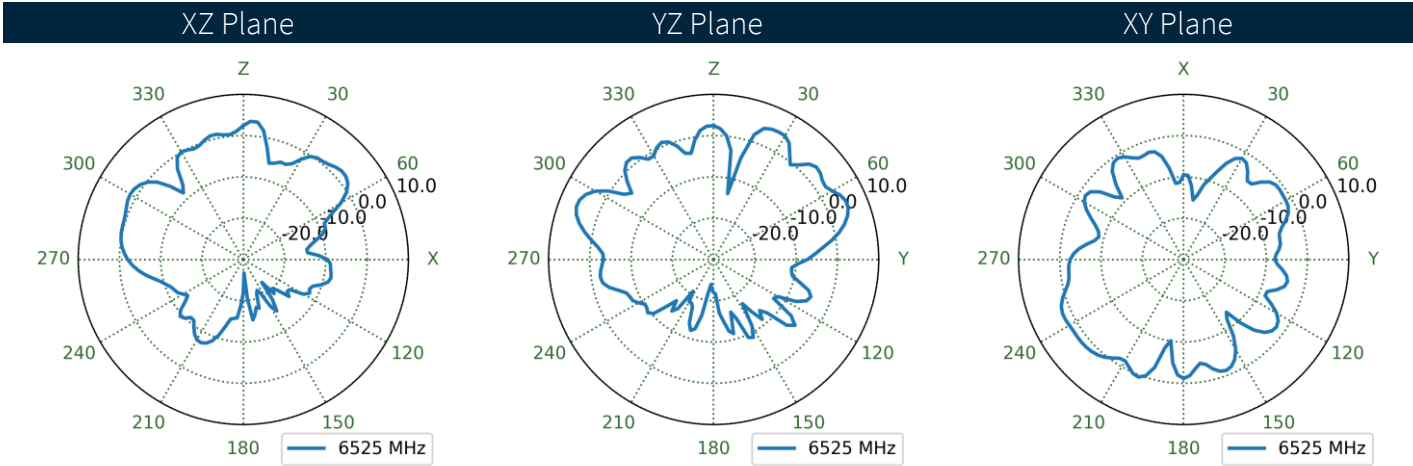
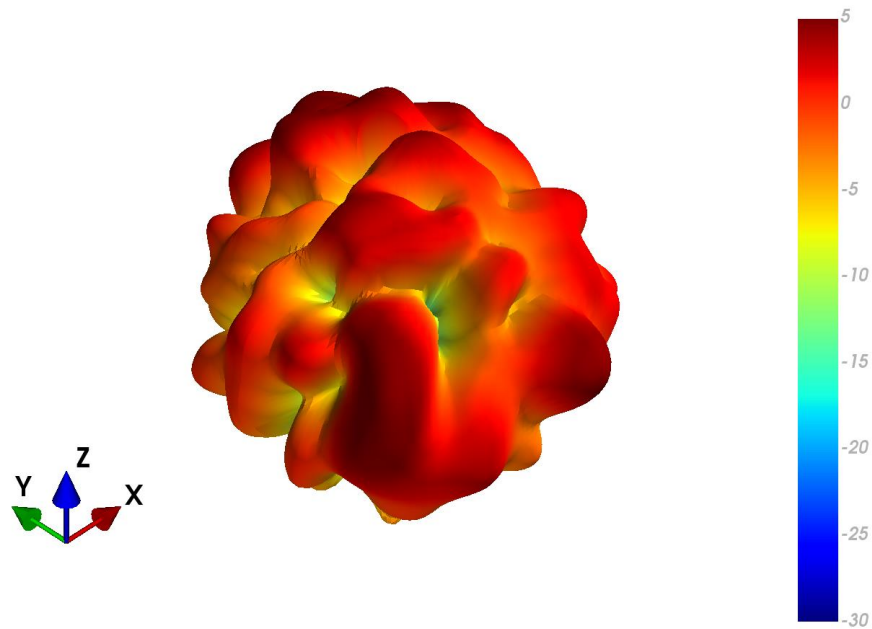
4.121 MIMO3 Wi-Fi Ground Plane Patterns at 6525 MHz



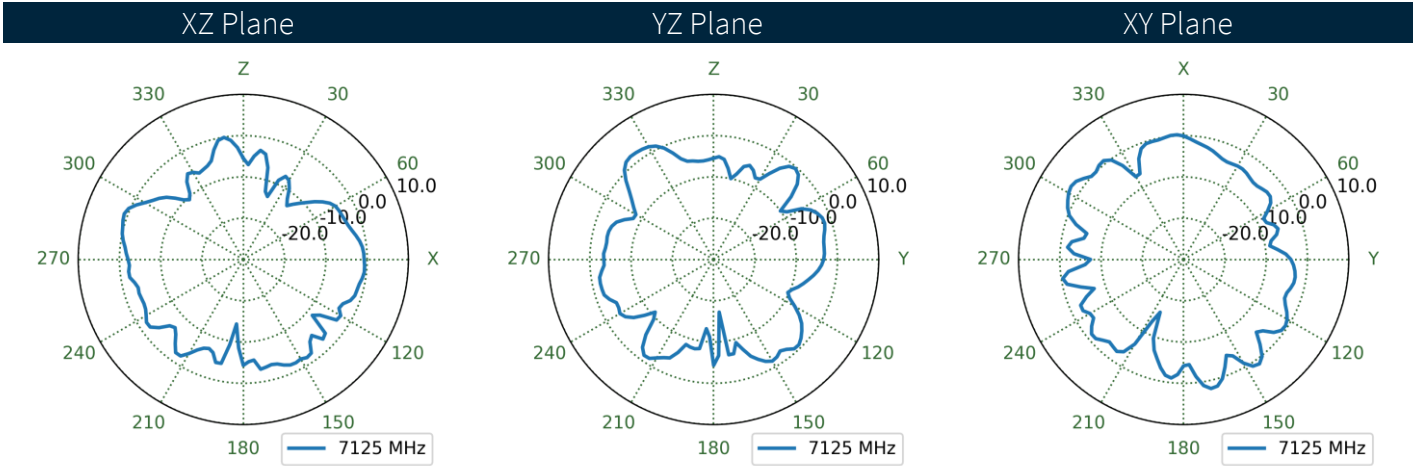
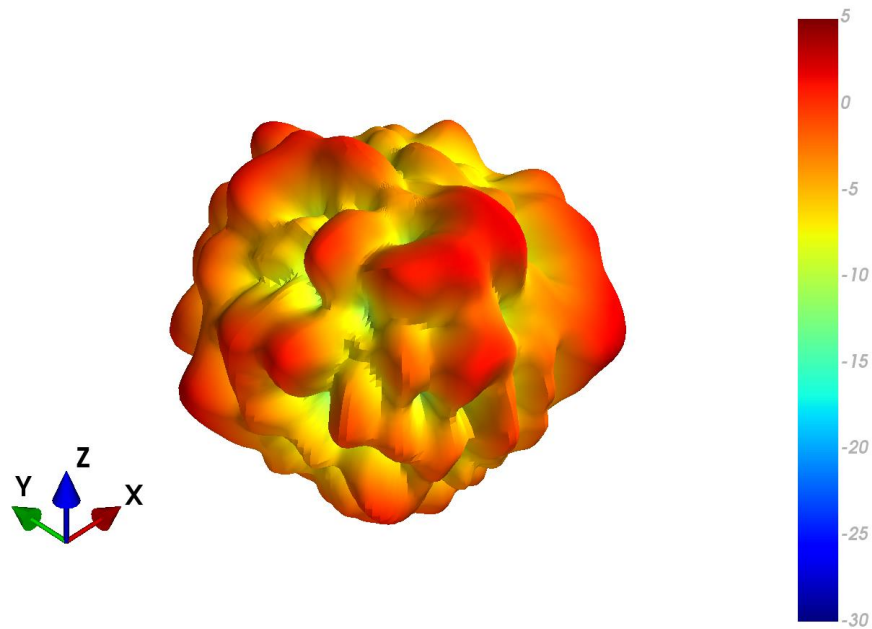
4.122 MIMO4 Wi-Fi Free Space Patterns at 6525 MHz



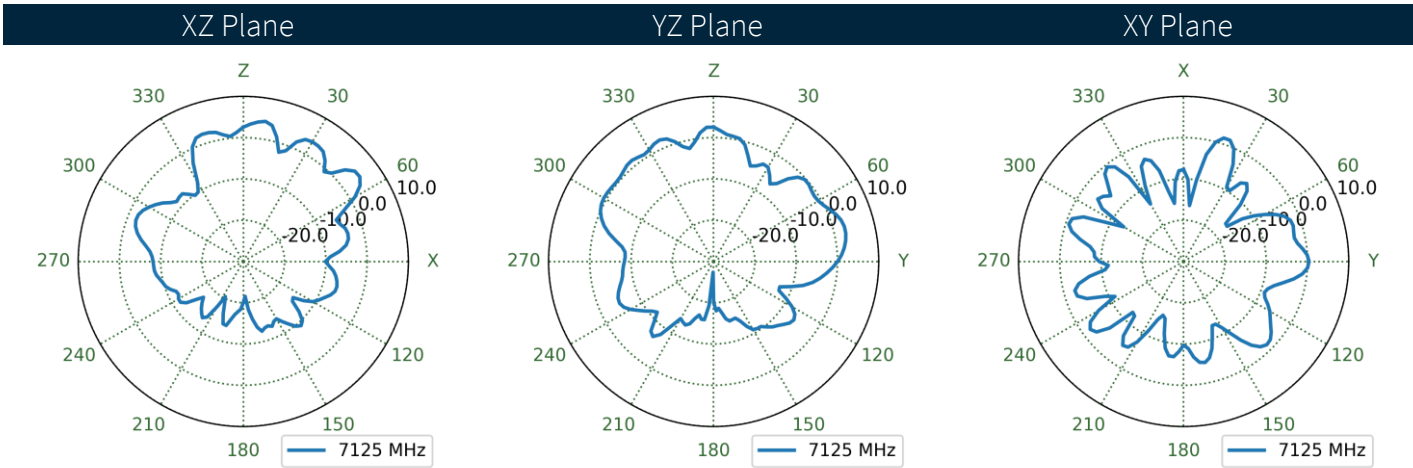
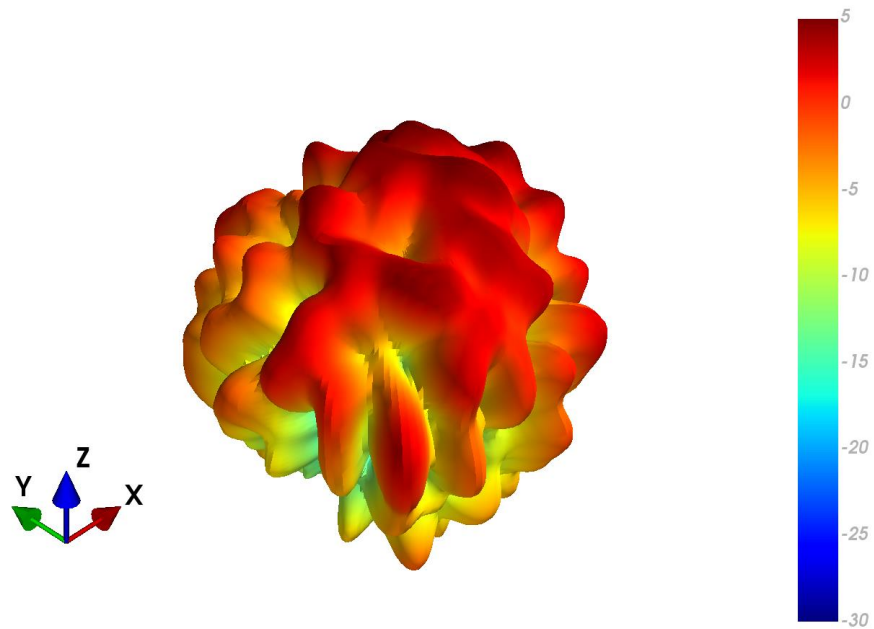
4.123 MIMO4 Wi-Fi Ground Plane Patterns at 6525 MHz



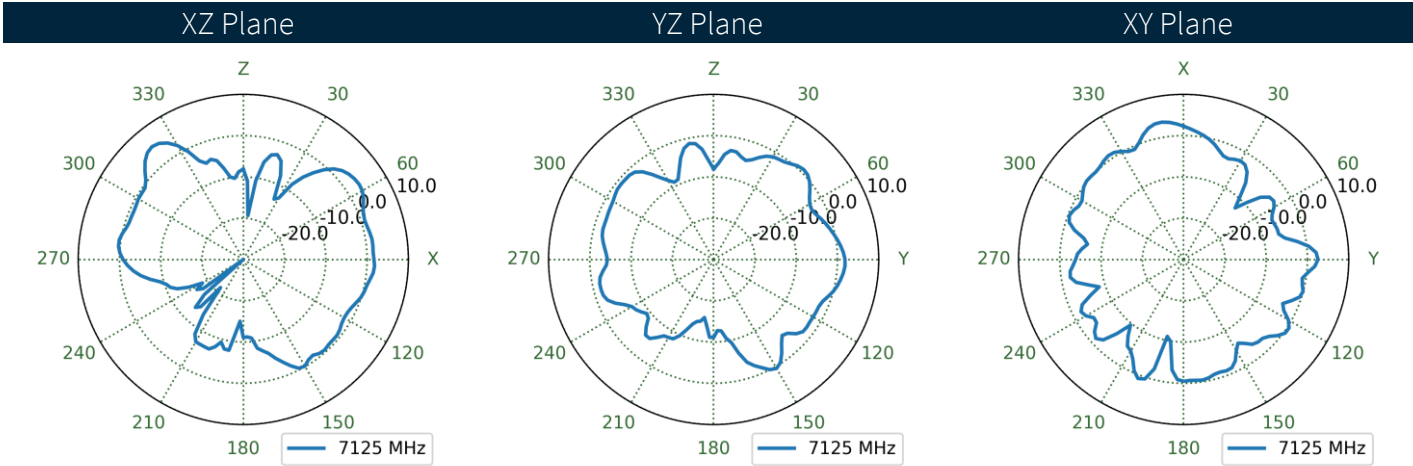

4.124 MIMO1 Wi-Fi Free Space Patterns at 7125 MHz



4.125 MIMO1 Wi-Fi Ground Plane Patterns at 7125 MHz

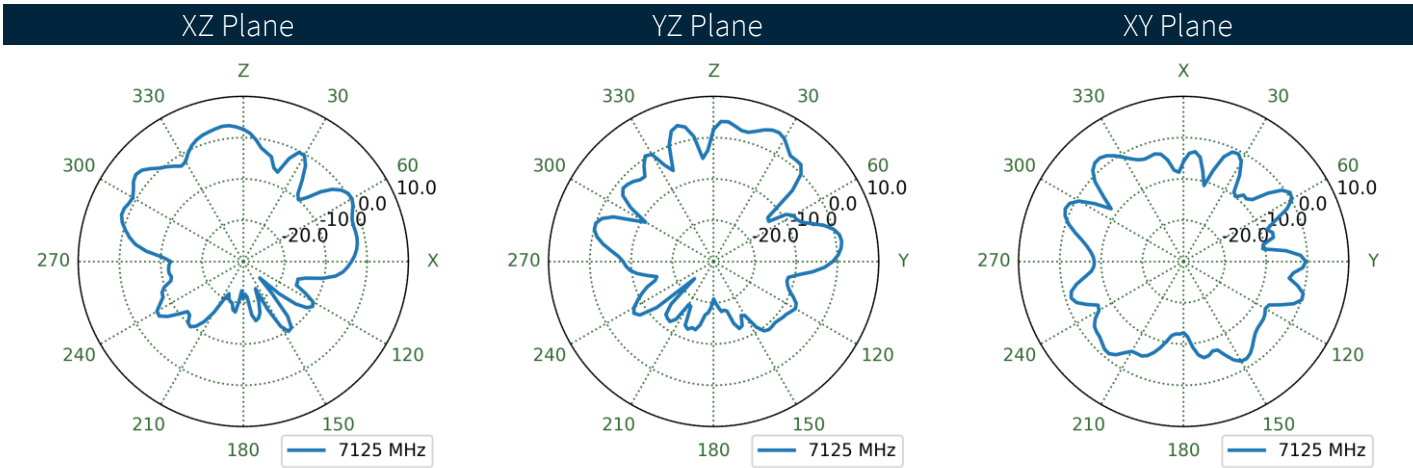
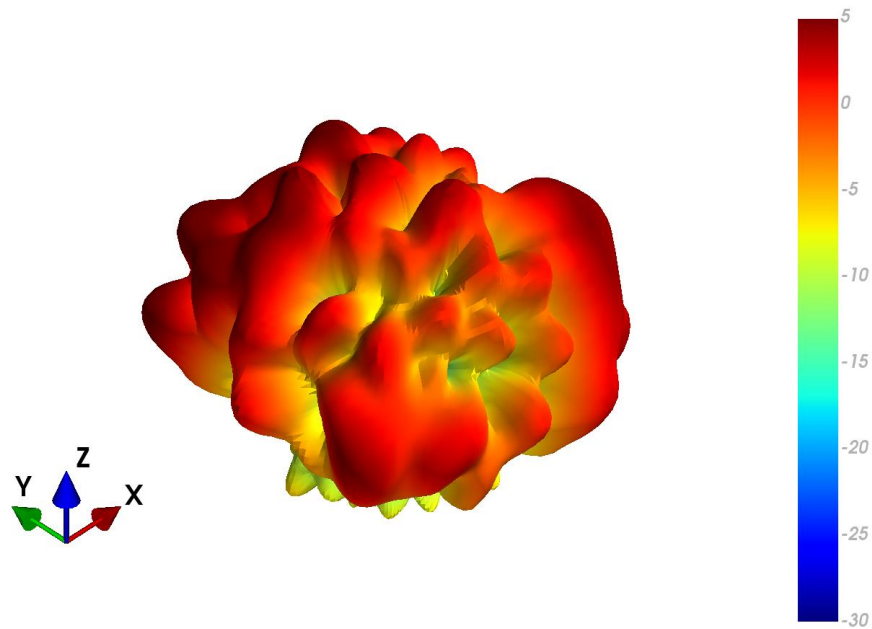


4.126 MIMO2 Wi-Fi Free Space Patterns at 7125 MHz

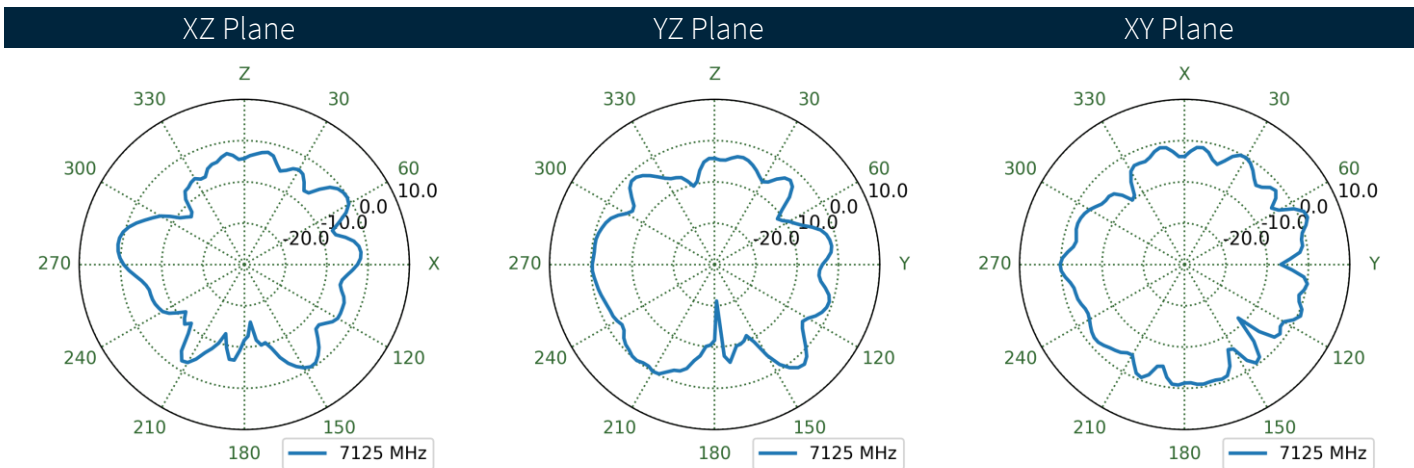
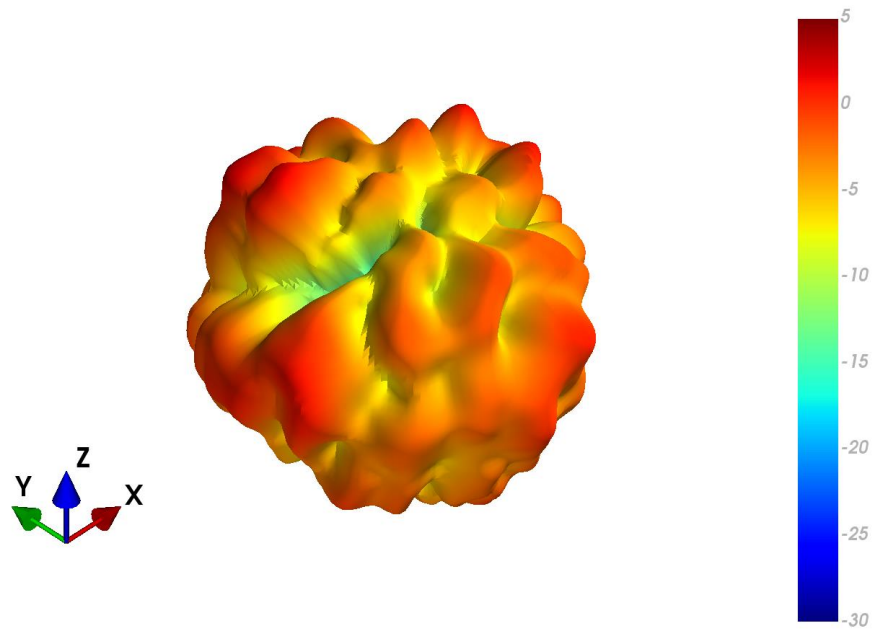




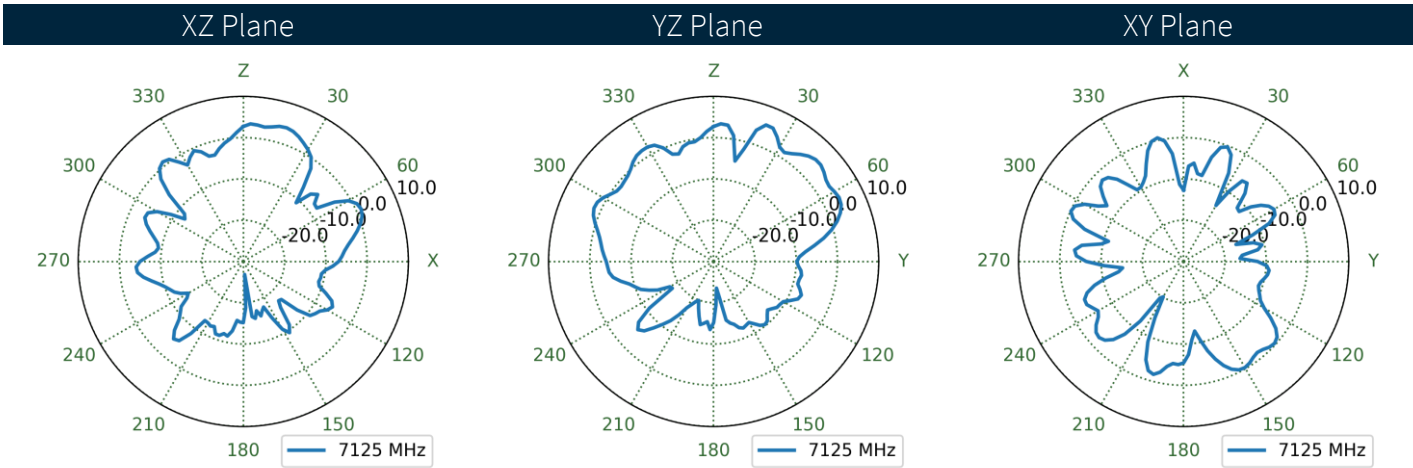

4.127 MIMO2 Wi-Fi Ground Plane Patterns at 7125 MHz



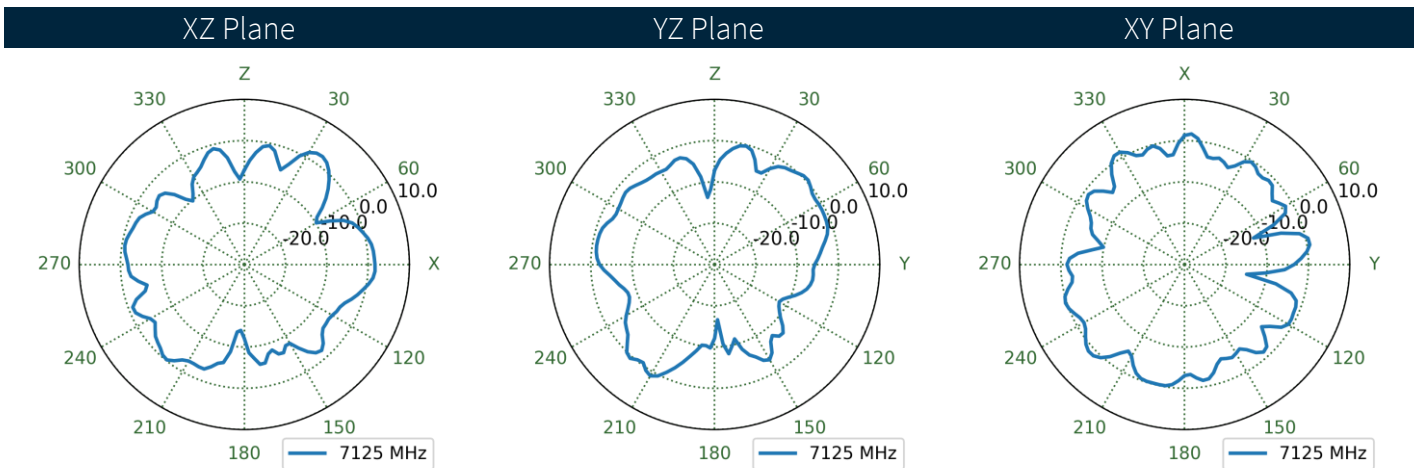
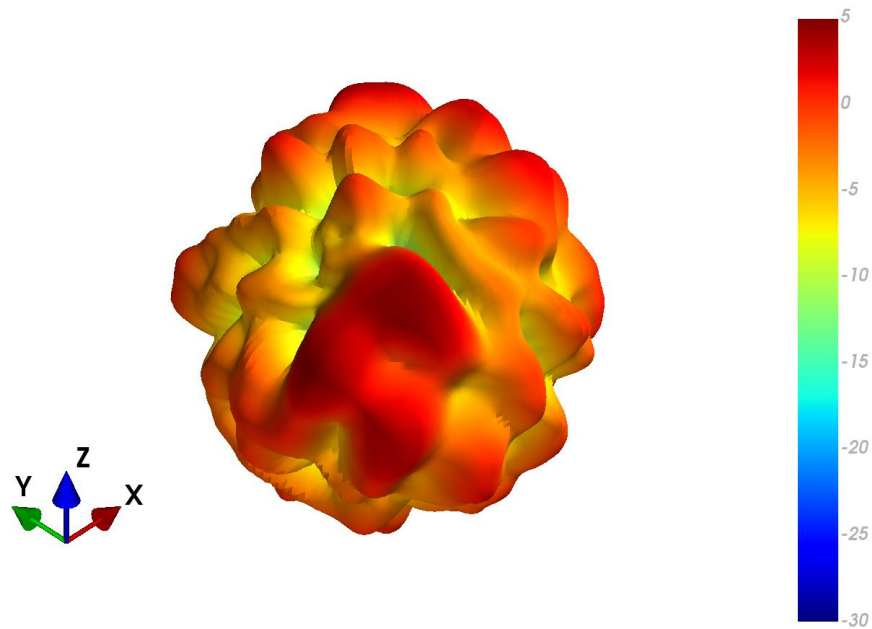
4.128 MIMO3 Wi-Fi Free Space Patterns at 7125 MHz



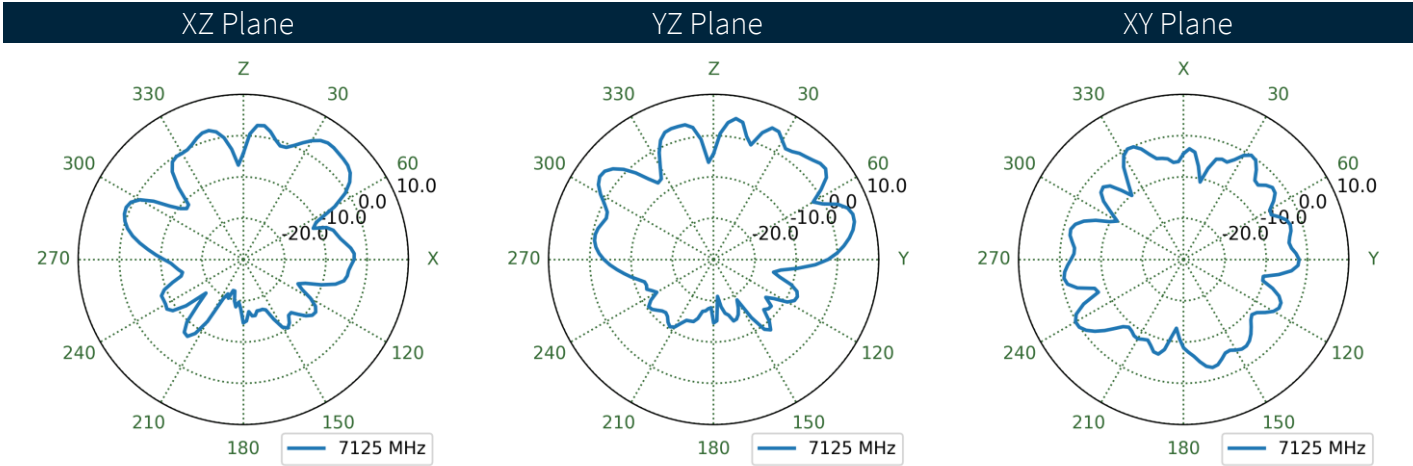
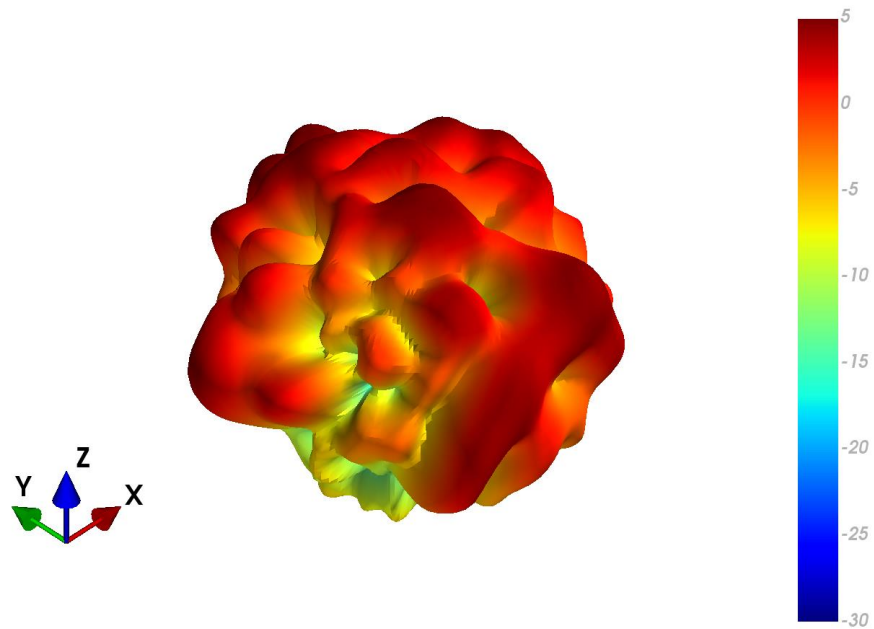
4.129 MIMO3 Wi-Fi Ground Plane Patterns at 7125 MHz



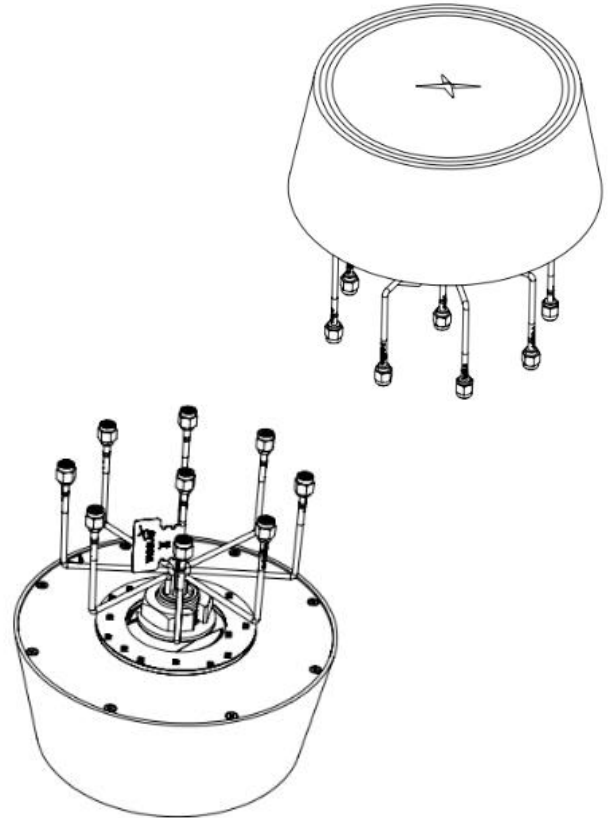
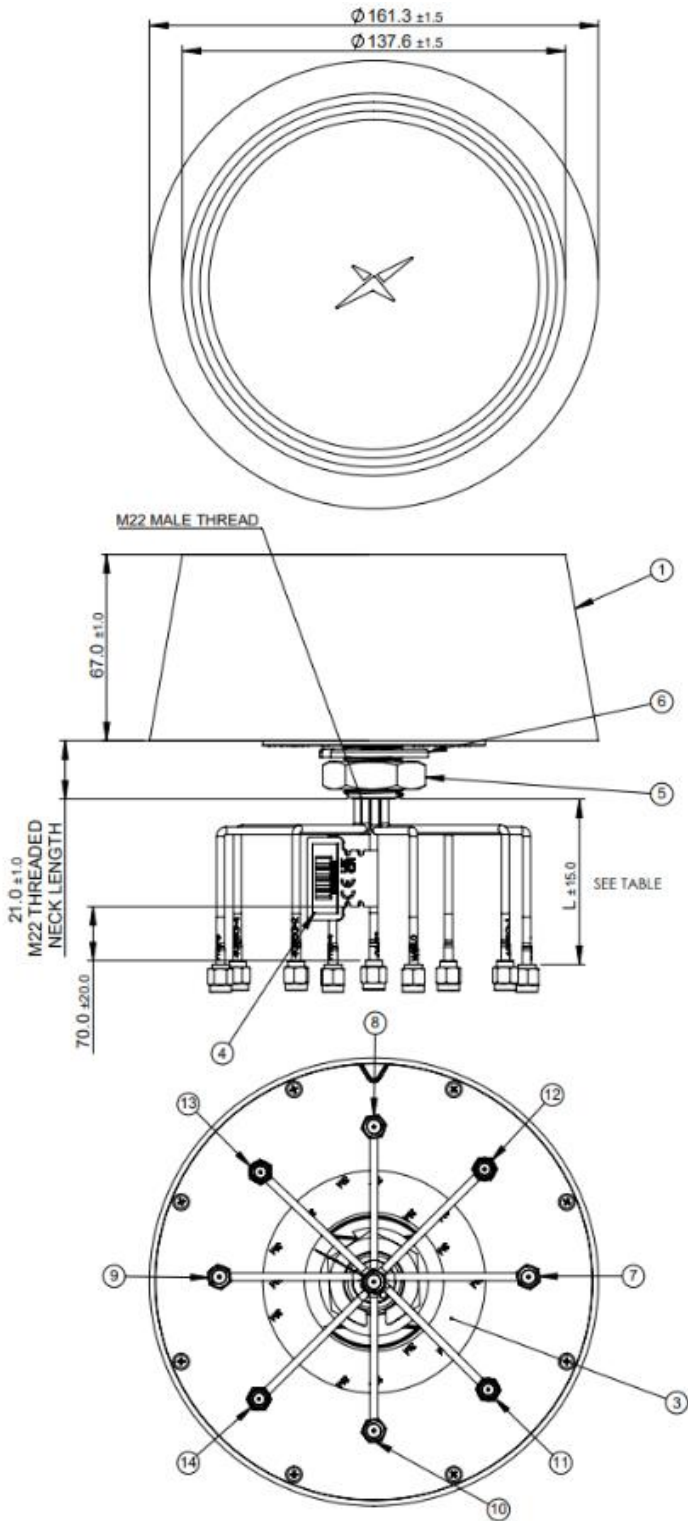
4.130 MIMO4 Wi-Fi Free Space Patterns at 7125 MHz



4.131 MIMO4 Wi-Fi Ground Plane Patterns at 7125 MHz



# 5. Mechanical Drawing



| Cable Length From Base |               |            |        |
|------------------------|---------------|------------|--------|
| Item No.               | Cable Marking | Conn. Type | L (mm) |
| 8                      | 4G-5G -1      | SMA (M)    | 150    |
| 9                      | 4G-5G -2      | SMA (M)    | 175    |
| 10                     | 4G-5G -3      | SMA (M)    | 200    |
| 11                     | 4G-5G -4      | SMA (M)    | 225    |
| 12                     | WiFi-1        | RP SMA (M) | 250    |
| 13                     | WiFi-2        | RP SMA (M) | 275    |
| 14                     | WiFi-3        | RP SMA (M) | 300    |
| 15                     | WiFi-4        | RP SMA (M) | 325    |
| 7                      | GNSS          | SMA (M)    | 350    |

| ITEM NO. | DESCRIPTION                | MATERIAL                 | FINISH | QTY. |
|----------|----------------------------|--------------------------|--------|------|
| 1        | Top Housing, Synergy X     | PC                       | Black  | 1    |
| 2        | Base Housing               | PC                       | Black  | 1    |
| 3        | Double Sided Adhesive      | E4308 +3M 9448HK         | Black  | 1    |
| 4        | Barcode Label              | PEPE/PET                 | White  | 1    |
| 5        | Hex Nut M22                | Steel S45C               | Ni-Zn  | 1    |
| 6        | Split Washer               | Steel S45C               | Ni-Zn  | 1    |
| 7        | Cable Assy, 4G-5G-1        | RG-174 Coax + SMA (M)    | NA     | 1    |
| 8        | Cable Assy, 4G-5G-2        | RG-174 Coax + SMA (M)    | NA     | 1    |
| 9        | Cable Assy, 4G-5G-3        | RG-174 Coax + SMA (M)    | NA     | 1    |
| 10       | Cable Assy, 4G-5G-4        | RG-174 Coax + SMA (M)    | NA     | 1    |
| 11       | Cable Assy, WiFi-1         | RG-174 Coax + RP SMA (M) | NA     | 1    |
| 12       | Cable Assy, WiFi-2         | RG-174 Coax + RP SMA (M) | NA     | 1    |
| 13       | Cable Assy, WiFi-3         | RG-174 Coax + RP SMA (M) | NA     | 1    |
| 14       | Cable Assy, WiFi-4         | RG-174 Coax + RP SMA (M) | NA     | 1    |
| 15       | Antenna + Cable Assy, GNSS | RG-174 Coax + SMA (M)    | NA     | 1    |

## 6. Installation Instructions

### A Introduction

The Taoglas Synergy X is an external permanent mount, combination antenna that can be provided with combinations of one active GNSS, four 5G/4G and 4 dual-band Wi-Fi antennas. The Synergy is available with an M22 threaded boss for surface mounting, along with 3M adhesive for added sealing. The Synergy X is ideal for vehicle panels of up to 6mm (0.23") thick with a threaded boss length of 20.5mm (0.81"). The Synergy X is IP67 rated and also includes an foam gasket to seal from any water ingress on the mounting surface.



#### Electrical Safety

The Synergy contains an active GPS/GNSS antenna.

Rated voltage: 3-5VDC Rated current: 20mA maximum

**The supply to this device must be provided with overcurrent protection of 1A maximum.**

Power consumption@1.8V (mA) 8.7 mA | Power consumption@3.0V (mA) 9.0 mA | Power consumption@5.5V (mA) 11 mA

### B Mounting & Location

For prime performance, the Synergy X is recommended to be fitted on a metal panel. Optimum ground plane size is 300mm x 300mm (11.8" x 11.8"). When mounting on a vehicle roof panel ensure to mount on a flat surface, and measure for a central position. Care should be taken to mount the Synergy antenna as far as possible from other roof-mounted features such as the aircon unit, light bar etc.



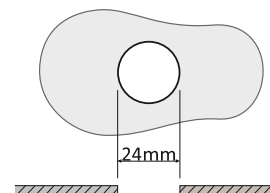
#### Sealing

In order to ensure that the installation is properly sealed against the mounting surface care must be taken regarding curvature of the mounting panel. It is highly recommended to install the antenna on a clean, flat and level surface. After installation the compression of the foam gasket and adhesive against the mounting panel should be checked and a small bead of neutral cure silicone sealant can be applied around the periphery of the enclosure if required.

### C Surface Preparation

When preparing to drill the hole, mask the area around the hole position to protect the surface. Drill a pilot hole and increase the hole size to  $\varnothing 24\text{mm}$  ( $\frac{7}{8}$ "). Ensure the drill bit does not contact the headliner. Deburr and clean the area around the hole carefully removing all waste.

Remove paint and primer from under panel surface to ensure adequate earth contact by washer and nut. Apply petroleum jelly or paint around cut edge of the hole to prevent corrosion




## D Adhesive Patch

On the underside of the antenna there is a 3M adhesive foam gasket. Peel away the 3M adhesive protection and feed the cables through the hole. Position the antenna over the hole and press down onto the panel with pressure. This adhesion will make ensure will be securely mounted and will also allow for extremely minimal curvature on the roof of a vehicle.



## E Securing the Mount


A split nut is used to easily fit onto the thread through the cables. The nut is attached from the underside of the panel, it should easily twist onto the thread and then secured in place with a final tighten with a spanner. After tightening, double check the antenna to make sure that it is properly secured.



| Torque Values | kgf-cm | N-m       |
|---------------|--------|-----------|
| Plastic Nut   | 85 ±5  | 8.3 ±0.5  |
| Metal Nut     | 180 ±5 | 17.6 ±0.5 |

## F Cable Routing and Connection

The pigtail cables supplied are RG-174 for all feeds. The heatshrink will denote which cable is which for ease of installation. Connect each individual connector to the correct port of the router, if any cable is unused please fit a 50Ω terminator to the individual connection.



## G Notices



### Caution

To comply with FCC RF Exposure requirements in section 1.1310 of the FCC Rules, antennas used with this device must be installed to provide a separation distance of at least 20 cm from all persons to satisfy RF exposure compliance.



### Warning

**Do not** operate the equipment in an explosive atmosphere.



### European Waste Electronic Equipment Directive 2012/19/EU

Please ensure that your old Waste Electricals and Electronics are recycled do not throw them away into standard waste.



### Hazardous Substances Directive (RoHS) 2011/65/EU / 2015/863/EU Directive 2014/53/EU Radio Equipment Directive (RED)

View CE Certificate online:

<https://www.taoglas.com/wp-content/uploads/pdf/CE-Declaration-of-Conformity-RED-RoHS-MA15XX-Synergy-Series.pdf>

Harmonised Standards and References:

**EN 301 489-1 (V2.2.1):** ElectroMagnetic Compatibility (EMC) standard for radio equipment and services;

Part 1: Common technical requirements. Referencing CENELEC EN 55032 Class B.

**Waiver:** This document represents information compiled by Taoglas to the best of our current knowledge. This is not intended to be used as a representation or warranty of fitness of the products described for any particular purpose. This document details guidelines for general information purposes only. When planning installations, always seek specialist advice and ensure that the products are always installed by a properly qualified installer in accordance with applicable regional laws and regulations.

All copyrights, trademarks and any other intellectual property rights related are owned by Taoglas Group Holdings Limited.



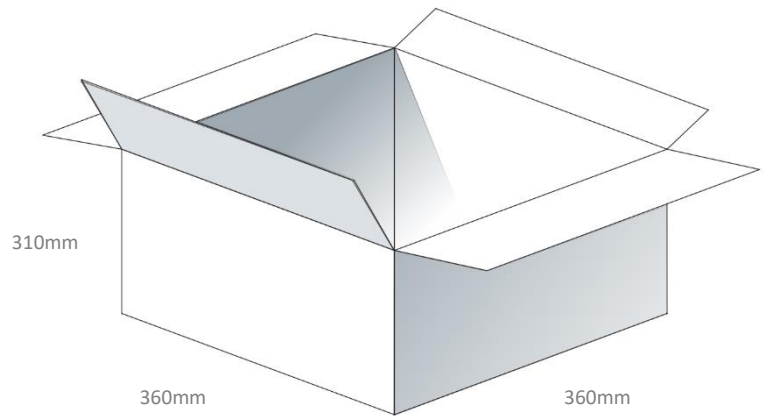
## 7. Packaging



1pc MA1609.A.001 per PE Bag  
Weight: 535g



8pcs MA1609.A.001 per Carton  
Carton Dimensions: 360\*360\*310mm  
Weight: 4.5Kg



Changelog for the datasheet

**SPE-23-8-246 - MA1609.A.001**

| <b>Revision: A (Original First Release)</b> |                       |
|---|-----------------------|
| Date:                                       | 2023-09-07            |
| Notes:                                      | First initial Release |
| Author:                                     | Gary West             |

**Previous Revisions**

|  |  |
|--|--|
|  |  |
|  |  |
|  |  |
|  |  |
|  |  |



[www.taoglas.com](http://www.taoglas.com)

